



Local Government Division

2024 Annual Report

Published 11/15/2024



INTRODUCTION

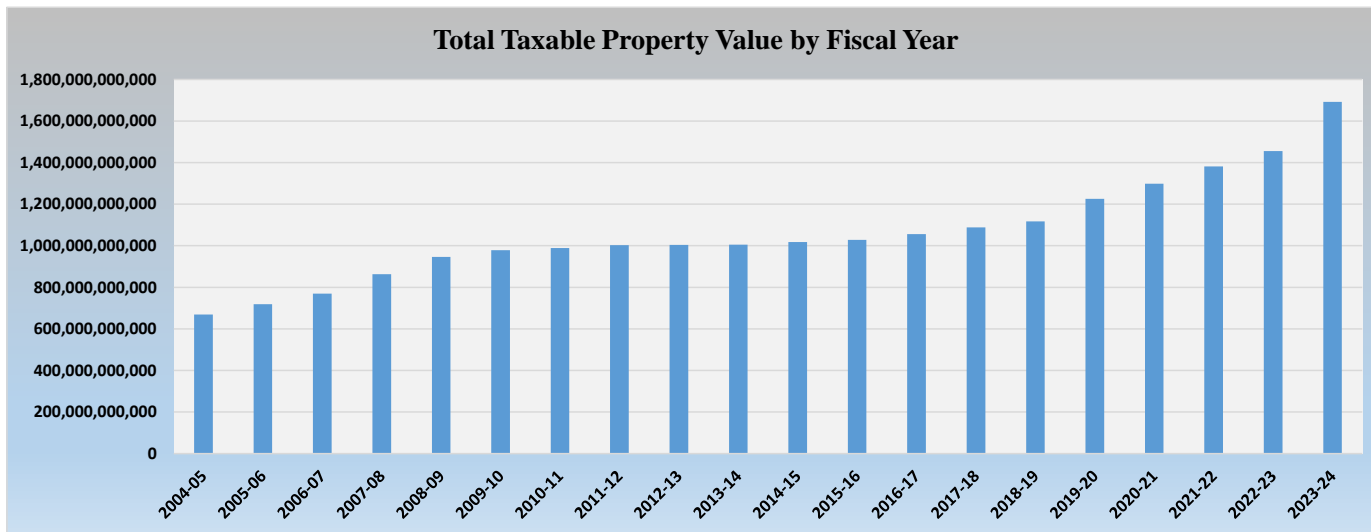
The NCDOR Local Government Division Annual Report provides data regarding North Carolina property tax values and assessments. The North Carolina counties and municipalities are the sources of this data which is collected and compiled by the North Carolina Department of Revenue Information Unit. The purpose is to make this data available for interested parties. The figures in this report may be subject to change if counties or municipalities make revisions to the amounts submitted to the NCDOR Information Unit.

TABLE OF CONTENTS

| | Page |
|--|-------------|
| Taxable Real, Personal and Public Service Company Property Values, History by Fiscal Year..... | 1 |
| Real, Personal and Public Service Company Values by County, Fiscal Year 2023-24..... | 2 |
| Real Property Values, History by Fiscal Year..... | 5 |
| Real Property Values by County, Fiscal Year 2023-24..... | 6 |
| Property Taxes Levied by Local Jurisdiction Type, by County, Fiscal Year 2023-24..... | 9 |
| Public Service Company Value History by Company Type, Fiscal Year 2023-24..... | 12 |
| North Carolina County Tax Rate History..... | 13 |
| County and Municipal Tax Rates and Year of Most Recent Reappraisal, FY 2023-24..... | 15 |
| Tax Rates and Effective Tax Rates, Fiscal Year 2023-24..... | 54 |
| Reappraisal Years - Future and Historical..... | 73 |
| County 2024 Sales Ratio Study Results..... | 75 |
| Sales Ratio Trends Over Time..... | 77 |
| Sales Ratio Median History..... | 78 |
| Sale Ratio COD (Coefficient of Dispersion) History..... | 81 |
| Effective Tax Rate History..... | 84 |
| Local Taxes on Real Estate Transfers by Authorized Counties with Municipal Shares..... | 87 |
| Certified North Carolina Population Estimates..... | 88 |
| Government Unit Responsible For Municipal Property Tax Bills (County or Municipality)..... | 91 |
| Discount Rates for Counties and Municipalities..... | 97 |
| Computer Assisted Mass Appraisal Software by County..... | 98 |
| Collection Software by County..... | 99 |
| Total Parcels by County | 100 |

REAL, PERSONAL AND PUBLIC SERVICE COMPANY PROPERTY VALUES, HISTORY BY FISCAL YEAR

| Fiscal Year | Property classified at present-use value | | | Taxable personal property | | | | | Public Service Company Property* | Total All Taxable Property |
|-------------|--|--------------------|-------------------|-------------------------------|--------------------------------------|---------------------------------|---------------------------------|----------------|----------------------------------|----------------------------|
| | Total Assessed PUV Value | Value PUV Deferred | Taxable PUV Value | Taxable Taxable Real Property | Classified Registered Motor Vehicles | Other Taxable Personal Property | Total Taxable Personal Property | | | |
| 2023-24 | 53,430,495,296 | 38,003,056,141 | 15,427,439,155 | 1,397,659,504,830 | 128,231,353,043 | 121,880,020,687 | 250,111,373,730 | 44,162,407,893 | 1,691,933,286,453 | |
| 2022-23 | 51,015,079,808 | 35,573,137,892 | 15,441,941,916 | 1,182,382,218,078 | 120,483,299,551 | 110,840,966,509 | 231,324,266,060 | 41,975,160,701 | 1,455,681,644,839 | |
| 2021-22 | 50,671,245,269 | 35,149,815,524 | 15,521,429,745 | 1,126,348,318,744 | 113,676,857,241 | 101,660,743,281 | 215,337,600,522 | 39,864,381,110 | 1,381,550,300,376 | |
| 2020-21 | 50,425,760,350 | 34,558,631,309 | 15,867,129,041 | 1,059,267,547,461 | 101,303,250,213 | 99,121,619,216 | 200,424,869,429 | 38,740,575,911 | 1,298,432,992,801 | |
| 2019-20 | 49,329,456,142 | 33,661,845,863 | 15,667,610,279 | 996,189,687,727 | 98,218,997,215 | 94,182,292,501 | 192,401,289,716 | 36,785,532,798 | 1,225,376,510,241 | |
| 2018-19 | 48,249,801,415 | 33,507,037,080 | 14,742,764,335 | 902,672,293,229 | 91,917,705,891 | 88,431,420,107 | 180,349,125,998 | 34,459,293,451 | 1,117,480,712,678 | |
| 2017-18 | 51,121,185,277 | 34,099,110,748 | 17,022,074,529 | 882,184,069,750 | 88,429,991,376 | 84,021,656,600 | 172,451,647,976 | 34,059,825,223 | 1,088,695,542,949 | |
| 2016-17 | 49,017,561,241 | 33,128,452,966 | 15,889,108,275 | 856,792,977,624 | 85,180,248,581 | 80,270,859,021 | 165,451,107,602 | 33,187,916,795 | 1,055,432,002,021 | |
| 2015-16 | 49,141,406,764 | 33,111,565,826 | 16,029,840,938 | 839,966,474,438 | 79,147,837,092 | 77,018,793,250 | 156,166,630,342 | 31,999,613,218 | 1,028,132,717,998 | |
| 2014-15 | 48,859,920,494 | 34,821,605,325 | 15,404,322,442 | 838,339,869,121 | 75,958,453,416 | 75,195,561,048 | 151,154,014,464 | 28,541,456,895 | 1,018,035,340,480 | |
| 2013-14 | 48,709,162,598 | 33,613,409,397 | 15,919,039,009 | 832,149,486,818 | 71,302,590,913 | 73,006,067,106 | 144,308,658,019 | 28,191,879,176 | 1,004,650,024,013 | |
| 2012-13 | 47,377,728,310 | 34,017,254,360 | 14,118,181,699 | 836,247,692,236 | 70,294,177,099 | 69,934,963,800 | 140,229,140,899 | 27,676,315,059 | 1,004,153,148,194 | |
| 2011-12 | 45,434,002,596 | 33,804,540,215 | 13,151,899,912 | 844,022,035,866 | 65,576,892,594 | 67,248,405,859 | 132,825,298,453 | 26,258,400,909 | 1,003,105,735,228 | |
| 2010-11 | 43,758,474,475 | 32,429,499,650 | 12,742,481,355 | 833,316,158,319 | 62,329,561,076 | 67,568,379,798 | 129,897,940,874 | 25,302,403,278 | 988,516,502,471 | |
| 2009-10 | 40,892,114,234 | 30,810,907,469 | 11,972,091,044 | 819,271,076,080 | 66,745,994,070 | 68,087,900,346 | 134,833,894,416 | 25,094,980,476 | 979,199,950,972 | |
| 2008-09 | 37,432,243,045 | 28,000,815,777 | 11,339,447,902 | 783,589,059,363 | 70,888,853,097 | 66,816,674,322 | 137,705,527,419 | 24,989,880,076 | 946,284,466,858 | |
| 2007-08 | 31,548,013,101 | 22,876,630,097 | 10,321,015,083 | 704,351,774,474 | 71,283,734,845 | 62,970,319,224 | 134,254,054,069 | 24,292,362,350 | 862,898,190,893 | |
| 2006-07 | 27,862,660,748 | 19,365,160,962 | 9,784,206,191 | 614,693,874,746 | 70,853,483,504 | 59,418,101,462 | 130,271,584,966 | 24,343,997,001 | 769,309,456,713 | |
| 2005-06 | 26,759,210,471 | 18,239,029,379 | 10,201,012,691 | 572,381,845,957 | 65,038,570,432 | 57,560,530,987 | 122,599,101,419 | 23,633,784,744 | 718,614,732,120 | |
| 2004-05 | 24,683,945,365 | 17,261,405,890 | 8,894,147,920 | 528,533,828,510 | 62,134,189,805 | 55,549,177,396 | 117,683,367,201 | 23,258,360,938 | 669,475,556,647 | |



REAL, PERSONAL AND PUBLIC SERVICE PROPERTY VALUES BY COUNTY, FISCAL YEAR 2023-2024

| County | Property classified at present-use value | | | | Taxable personal property | | | | Total All Taxable Property | County-Wide Rate Per \$100 value | County-Wide Final Sales Ratio Median |
|------------|--|--------------------|-------------------|-----------------------|--------------------------------------|---------------------------------|---------------------------------|---------------------------------|----------------------------|----------------------------------|--------------------------------------|
| | Total Assessed PUV Value | Value PUV Deferred | Taxable PUV Value | Taxable Real Property | Classified Registered Motor Vehicles | Other Taxable Personal Property | Total Taxable Personal Property | Public Service Company Property | | | |
| Alamance | 756,571,790 | 442,160,519 | 314,411,271 | 21,059,133,150 | 1,974,228,059 | 1,763,609,100 | 3,737,837,159 | 454,951,878 | 25,251,922,187 | .4320 | 1.0422 |
| Alexander | 528,412,080 | 272,126,608 | 256,285,472 | 3,308,207,359 | 401,576,696 | 215,756,058 | 617,332,754 | 116,678,821 | 4,042,218,934 | .6700 | 0.9481 |
| Alleghany | 432,045,794 | 366,697,500 | 65,348,294 | 1,780,852,537 | 168,933,958 | 92,815,663 | 261,749,621 | 49,382,532 | 2,091,984,690 | .5970 | 0.7587 |
| Anson | 648,111,700 | 349,212,434 | 298,899,266 | 1,414,098,134 | 218,273,659 | 341,657,840 | 559,931,499 | 381,917,969 | 2,355,947,602 | .7770 | 0.9489 |
| Ashe | 522,851,749 | 428,704,800 | 94,146,949 | 5,287,331,059 | 387,645,106 | 205,436,419 | 593,081,525 | 110,250,526 | 5,990,663,110 | .4400 | 0.9709 |
| Avery | 140,061,504 | 105,497,400 | 34,564,104 | 5,631,724,061 | 265,476,359 | 173,739,288 | 439,215,647 | 68,608,536 | 6,139,548,244 | .4000 | 0.7175 |
| Beaufort | 364,821,198 | 273,811,556 | 91,009,642 | 4,121,235,695 | 644,187,746 | 1,542,497,130 | 2,186,684,876 | 145,057,746 | 6,452,978,317 | .6250 | 0.6589 |
| Bertie | 383,974,917 | 188,073,989 | 195,900,928 | 1,010,033,784 | 193,384,123 | 227,435,343 | 420,819,466 | 59,119,917 | 1,489,973,167 | .8650 | 0.7875 |
| Bladen | 490,107,128 | 243,207,368 | 246,899,760 | 2,301,061,963 | 351,592,361 | 684,902,232 | 1,036,494,593 | 209,180,820 | 3,546,737,376 | .7850 | 0.8445 |
| Brunswick | 778,428,390 | 619,855,610 | 158,572,780 | 45,011,650,972 | 2,493,028,223 | 796,935,737 | 3,289,963,960 | 2,020,505,014 | 50,322,119,946 | .3420 | 1.0000 |
| Buncombe | 1,324,656,600 | 843,498,100 | 481,158,500 | 44,120,056,611 | 3,178,544,868 | 3,049,654,768 | 6,228,199,636 | 980,639,517 | 51,328,895,764 | .4980 | 0.7082 |
| Burke | 196,125,052 | 180,230,901 | 15,894,151 | 8,393,529,353 | 906,577,320 | 804,207,618 | 1,710,784,938 | 364,275,085 | 10,468,589,376 | .5600 | 0.9652 |
| Cabarrus | 992,304,580 | 896,746,770 | 95,557,810 | 26,177,131,954 | 2,902,966,213 | 2,763,973,628 | 5,666,939,841 | 543,203,011 | 32,387,274,806 | .7400 | 0.6279 |
| Caldwell | 412,000,125 | 273,183,700 | 138,816,425 | 6,054,584,473 | 850,984,280 | 1,480,526,817 | 2,331,511,097 | 402,607,317 | 8,788,702,887 | .6300 | 0.8106 |
| Camden | 265,014,986 | 202,476,255 | 62,538,731 | 1,466,421,920 | 155,198,484 | 60,184,724 | 215,383,208 | 24,197,527 | 1,706,002,655 | .7300 | 0.9904 |
| Carteret | 172,980,998 | 97,514,189 | 75,466,809 | 15,422,908,866 | 1,161,484,721 | 837,761,787 | 1,999,246,508 | 171,575,454 | 17,593,730,828 | .3400 | 0.6366 |
| Caswell | 271,801,689 | 230,454,155 | 41,347,534 | 1,407,763,780 | 226,958,323 | 54,300,961 | 281,259,284 | 106,649,946 | 1,795,673,010 | .7350 | 0.8768 |
| Catawba | 570,842,200 | 332,395,500 | 238,446,700 | 23,119,640,034 | 2,006,788,680 | 4,114,043,636 | 6,120,832,316 | 1,281,980,352 | 30,522,452,702 | .3985 | 0.9677 |
| Chatham | 1,488,781,981 | 996,768,374 | 492,013,607 | 12,784,206,584 | 1,234,259,036 | 769,889,174 | 2,004,148,210 | 282,800,923 | 15,071,155,717 | .6850 | 0.6749 |
| Cherokee | 214,549,990 | 134,107,910 | 80,442,080 | 3,468,818,298 | 372,455,486 | 228,760,103 | 601,215,589 | 79,070,363 | 4,149,104,250 | .6100 | 0.6277 |
| Chowan | 182,746,810 | 129,441,046 | 53,305,764 | 1,535,303,309 | 189,672,976 | 173,046,015 | 362,718,991 | 44,268,921 | 1,942,291,221 | .6650 | 0.8106 |
| Clay | 103,635,500 | 87,745,400 | 15,890,100 | 1,890,622,416 | 172,274,508 | 75,325,606 | 247,600,114 | 26,386,939 | 2,164,609,469 | .4300 | 0.7397 |
| Cleveland | 582,100,051 | 318,328,216 | 263,771,835 | 6,653,618,645 | 1,016,802,397 | 2,344,663,727 | 3,361,466,124 | 1,210,014,205 | 11,225,098,974 | .6875 | 0.6381 |
| Columbus | 420,013,700 | 167,393,000 | 252,620,700 | 2,818,010,255 | 520,701,439 | 819,478,548 | 1,340,179,987 | 254,652,378 | 4,412,842,620 | .8050 | 0.9083 |
| Craven | 339,177,573 | 259,472,960 | 79,704,613 | 11,348,536,425 | 1,447,104,984 | 1,037,884,283 | 2,484,989,267 | 242,618,048 | 14,076,143,740 | .4448 | 0.9800 |
| Cumberland | 484,699,585 | 336,706,846 | 147,992,739 | 19,857,664,977 | 3,176,646,903 | 1,920,493,535 | 5,097,140,438 | 483,427,531 | 25,438,232,946 | .7990 | 0.6411 |
| Currituck | 292,777,200 | 228,854,580 | 63,922,620 | 7,704,836,782 | 515,282,282 | 307,852,926 | 823,135,208 | 126,229,409 | 8,654,201,399 | .5600 | 0.7433 |
| Dare | 101,700 | 90,500 | 11,200 | 16,182,983,491 | 663,335,288 | 527,420,948 | 1,190,756,236 | 150,508,142 | 17,524,247,869 | .4005 | 0.6320 |
| Davidson | 678,115,020 | 574,285,860 | 103,829,160 | 14,743,670,015 | 1,976,085,878 | 1,452,362,804 | 3,428,448,682 | 492,812,499 | 18,664,931,196 | .5400 | 0.7689 |
| Davie | 636,014,917 | 440,128,457 | 195,886,460 | 4,357,663,115 | 622,911,937 | 598,074,488 | 1,220,986,425 | 146,757,699 | 5,725,407,239 | .7330 | 0.8386 |
| Duplin | 891,869,161 | 697,943,643 | 193,925,518 | 3,497,572,227 | 605,225,342 | 754,260,078 | 1,359,485,420 | 191,537,479 | 5,048,595,126 | .7350 | 0.6585 |
| Durham | 210,166,807 | 204,130,376 | 6,036,431 | 41,926,184,080 | 3,192,999,383 | 5,799,751,278 | 8,992,750,661 | 522,340,633 | 51,441,275,374 | .7522 | 0.6170 |
| Edgecombe | 559,703,615 | 321,813,011 | 237,890,604 | 2,340,253,233 | 461,818,362 | 477,750,557 | 939,568,919 | 263,235,440 | 3,543,057,592 | .9500 | 0.7711 |
| Forsyth | 308,726,300 | 295,927,900 | 12,798,400 | 35,802,041,592 | 4,129,850,817 | 4,562,100,049 | 8,691,950,866 | 1,003,686,237 | 45,497,678,695 | .6778 | 0.7007 |
| Franklin | 541,269,121 | 431,113,179 | 110,155,942 | 5,868,639,892 | 945,458,756 | 699,365,234 | 1,644,823,990 | 161,589,161 | 7,675,053,043 | .7850 | 0.5714 |
| Gaston | 389,548,930 | 217,273,718 | 172,275,212 | 27,555,999,692 | 2,474,256,478 | 2,137,113,258 | 4,611,369,736 | 1,006,866,285 | 33,174,235,713 | .6100 | 0.9677 |
| Gates | 240,445,474 | 193,744,290 | 46,701,184 | 763,129,929 | 134,352,424 | 72,940,164 | 207,292,588 | 48,266,909 | 1,018,689,426 | .8400 | 0.7342 |

REAL, PERSONAL AND PUBLIC SERVICE PROPERTY VALUES BY COUNTY, FISCAL YEAR 2023-2024

| County | Property classified at present-use value | | | | Taxable personal property | | | | Total All Taxable Property | County-Wide Rate Per \$100 value | County-Wide Final Sales Ratio Median |
|-------------|--|--------------------|-------------------|-----------------------|--------------------------------------|---------------------------------|---------------------------------|---------------------------------|----------------------------|----------------------------------|--------------------------------------|
| | Total Assessed PUV Value | Value PUV Deferred | Taxable PUV Value | Taxable Real Property | Classified Registered Motor Vehicles | Other Taxable Personal Property | Total Taxable Personal Property | Public Service Company Property | | | |
| Graham | 63,938,751 | 50,656,430 | 13,282,321 | 1,471,607,505 | 108,366,038 | 41,409,546 | 149,775,584 | 61,780,932 | 1,683,164,021 | .5900 | 0.9990 |
| Granville | 469,337,700 | 390,957,699 | 78,380,001 | 4,063,201,314 | 722,410,442 | 487,668,541 | 1,210,078,983 | 144,560,946 | 5,417,841,243 | .8400 | 0.5265 |
| Greene | 319,391,370 | 230,319,977 | 89,071,393 | 938,631,445 | 212,689,447 | 168,473,211 | 381,162,658 | 56,547,456 | 1,376,341,559 | .7860 | 0.7922 |
| Guilford | 644,845,700 | 611,416,411 | 33,429,289 | 57,927,726,370 | 5,596,739,023 | 6,501,236,077 | 12,097,975,100 | 1,780,197,312 | 71,805,898,782 | .7305 | 0.8495 |
| Halifax | 560,145,600 | 402,378,900 | 157,766,700 | 2,764,452,246 | 478,156,685 | 675,946,100 | 1,154,102,785 | 399,199,839 | 4,317,754,870 | .7600 | 0.8000 |
| Harnett | 1,100,259,771 | 977,218,100 | 123,041,671 | 12,992,236,037 | 1,566,103,234 | 654,296,145 | 2,220,399,379 | 297,912,689 | 15,510,548,105 | .5910 | 0.8251 |
| Haywood | 450,822,490 | 376,758,747 | 74,063,743 | 8,429,862,948 | 830,883,243 | 730,125,581 | 1,561,008,824 | 209,232,572 | 10,200,104,344 | .5500 | 0.6961 |
| Henderson | 460,830,900 | 432,308,700 | 28,522,200 | 21,077,395,837 | 1,570,460,094 | 1,435,457,478 | 3,005,917,572 | 428,593,321 | 24,511,906,730 | .4310 | 0.9990 |
| Hertford | 233,766,959 | 168,384,220 | 65,382,739 | 1,131,347,433 | 210,702,315 | 354,541,337 | 565,243,652 | 124,492,954 | 1,821,084,039 | .8400 | 0.8232 |
| Hoke | 320,950,840 | 179,899,860 | 141,050,980 | 3,858,331,868 | 583,122,738 | 242,285,098 | 825,407,836 | 145,924,607 | 4,829,664,311 | .7300 | 0.8591 |
| Hyde | 288,142,385 | 197,199,542 | 90,942,843 | 831,446,239 | 60,939,771 | 54,893,686 | 115,833,457 | 30,966,913 | 978,246,609 | 1.0450 | 0.6004 |
| Iredell | 1,590,885,350 | 1,098,650,160 | 492,235,190 | 34,650,585,004 | 2,773,027,046 | 2,810,347,322 | 5,583,374,368 | 614,448,569 | 40,848,407,941 | .5000 | 0.9629 |
| Jackson | 341,396,551 | 325,335,680 | 16,060,871 | 11,162,385,752 | 528,680,347 | 242,641,900 | 771,322,247 | 340,671,012 | 12,274,379,011 | .3800 | 0.7891 |
| Johnston | 1,164,889,970 | 936,682,710 | 228,207,260 | 21,004,206,851 | 2,965,537,107 | 3,064,677,773 | 6,030,214,880 | 440,967,186 | 27,475,388,917 | .6900 | 0.6649 |
| Jones | 299,261,073 | 229,576,520 | 69,684,553 | 867,807,964 | 118,290,230 | 104,828,187 | 223,118,417 | 68,532,355 | 1,159,458,736 | .7400 | 0.9416 |
| Lee | 425,186,300 | 377,540,500 | 47,645,800 | 6,755,087,991 | 743,888,858 | 1,832,246,281 | 2,576,135,139 | 163,768,969 | 9,494,992,099 | .6500 | 0.9472 |
| Lenoir | 484,662,733 | 285,116,547 | 199,546,186 | 2,824,924,949 | 615,173,026 | 1,061,102,252 | 1,676,275,278 | 152,081,875 | 4,653,282,102 | .8450 | 0.6485 |
| Lincoln | 800,793,865 | 492,665,230 | 308,128,635 | 15,932,463,332 | 1,332,343,467 | 1,112,087,750 | 2,444,431,217 | 605,608,783 | 18,982,503,332 | .4990 | 0.9805 |
| Macon | 316,454,318 | 283,332,598 | 33,121,720 | 12,033,801,387 | 518,000,450 | 165,615,187 | 683,615,637 | 229,895,591 | 12,947,312,615 | .2700 | 1.0082 |
| Madison | 315,884,559 | 272,899,046 | 42,985,513 | 2,470,319,249 | 258,813,810 | 104,403,737 | 363,217,547 | 96,455,424 | 2,929,992,220 | .5000 | 0.6287 |
| Martin | 377,815,260 | 269,227,658 | 108,587,602 | 1,225,693,725 | 245,074,977 | 576,366,574 | 821,441,551 | 104,179,502 | 2,151,314,778 | .8100 | 0.7218 |
| Mcdowell | 174,679,423 | 149,796,560 | 24,882,863 | 4,588,811,710 | 521,261,033 | 919,963,067 | 1,441,224,100 | 372,649,510 | 6,402,685,320 | .5675 | 0.9909 |
| Mecklenburg | 835,857,270 | 724,127,485 | 111,729,785 | 253,203,486,410 | 13,851,059,124 | 14,232,650,462 | 28,083,709,586 | 6,170,879,415 | 287,458,075,411 | .4731 | 0.9661 |
| Mitchell | 199,870,400 | 114,353,400 | 85,517,000 | 2,007,806,576 | 188,862,807 | 197,583,376 | 386,446,183 | 99,074,529 | 2,493,327,288 | .5600 | 0.8083 |
| Montgomery | 288,520,314 | 153,118,010 | 135,402,304 | 2,807,889,673 | 338,235,316 | 544,722,550 | 882,957,866 | 127,019,557 | 3,817,867,096 | .6150 | 0.6985 |
| Moore | 1,435,352,530 | 975,319,030 | 460,033,500 | 19,561,503,448 | 1,474,864,581 | 658,239,519 | 2,133,104,100 | 265,219,894 | 21,959,827,442 | .3300 | 0.9787 |
| Nash | 628,665,267 | 395,751,100 | 232,914,167 | 6,040,530,470 | 1,263,191,484 | 1,625,965,486 | 2,889,156,970 | 202,571,868 | 9,132,259,308 | .6700 | 0.6241 |
| New Hanover | 204,305,500 | 176,581,800 | 27,723,700 | 44,156,093,956 | 3,120,704,662 | 2,623,476,014 | 5,744,180,676 | 760,880,254 | 50,661,154,886 | .4500 | 0.7036 |
| Northampton | 496,907,031 | 283,808,990 | 213,098,041 | 1,939,336,364 | 198,005,361 | 344,143,316 | 542,148,677 | 270,173,695 | 2,751,658,736 | .8350 | 0.9660 |
| Onslow | 256,053,155 | 205,837,990 | 50,215,165 | 17,916,968,472 | 2,028,338,880 | 739,799,518 | 2,768,138,398 | 391,207,648 | 21,076,314,518 | .6550 | 0.8595 |
| Orange | 818,092,030 | 775,708,658 | 42,383,372 | 20,314,788,139 | 1,542,203,365 | 597,266,087 | 2,139,469,452 | 411,484,411 | 22,865,742,002 | .8353 | 0.6947 |
| Pamlico | 143,612,143 | 87,790,405 | 55,821,738 | 1,645,763,366 | 187,732,336 | 137,039,050 | 324,771,386 | 52,965,859 | 2,023,500,611 | .6250 | 0.7517 |
| Pasquotank | 331,644,900 | 219,236,900 | 112,408,000 | 3,586,828,898 | 428,222,070 | 387,335,540 | 815,557,610 | 94,808,455 | 4,497,194,963 | .6200 | 0.8531 |
| Pender | 469,310,372 | 291,766,086 | 177,544,286 | 8,132,643,838 | 949,336,301 | 359,999,076 | 1,309,335,377 | 135,346,564 | 9,577,325,779 | .7375 | 0.6266 |
| Perquimans | 690,932,400 | 186,797,400 | 504,135,000 | 1,516,949,743 | 174,512,579 | 176,402,664 | 350,915,243 | 57,675,136 | 1,925,540,122 | .6400 | 0.7404 |
| Person | 506,915,050 | 341,390,661 | 165,524,389 | 3,471,142,420 | 461,879,782 | 516,821,937 | 978,701,719 | 985,177,254 | 5,435,021,393 | .7225 | 0.7971 |
| Pitt | 757,433,919 | 487,056,719 | 270,377,200 | 12,240,359,167 | 2,146,328,603 | 2,035,523,276 | 4,181,851,879 | 224,822,053 | 16,647,033,099 | .6841 | 0.6962 |

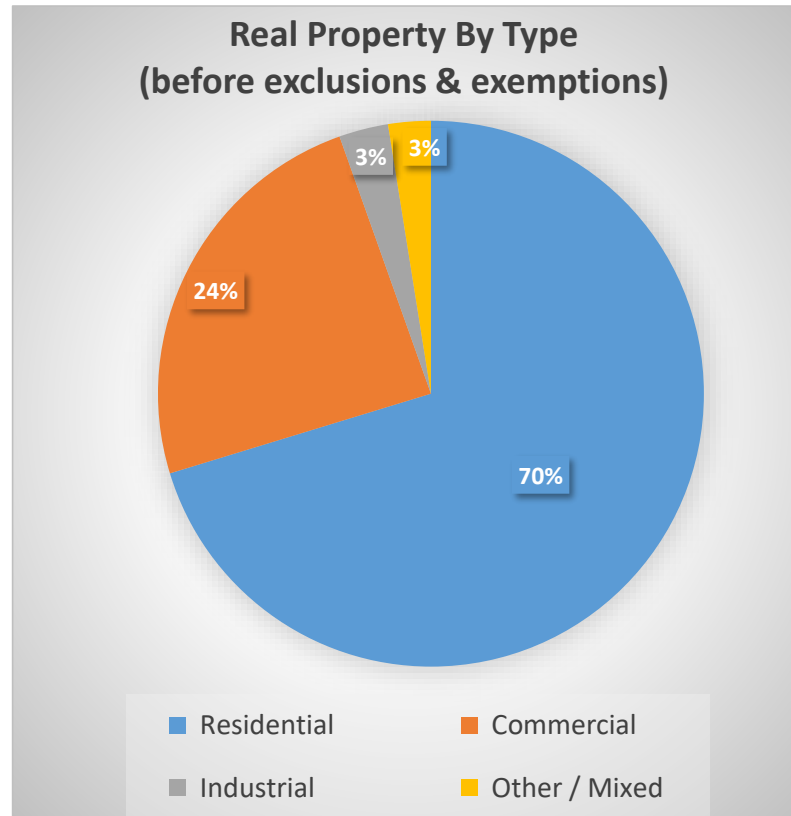
REAL, PERSONAL AND PUBLIC SERVICE PROPERTY VALUES BY COUNTY, FISCAL YEAR 2023-2024

| County | Property classified at present-use value | | | | Taxable personal property | | | Public Service Company Property | Total All Taxable Property | County-Wide Rate Per \$100 value | County-Wide Final Sales Ratio Median |
|--------------|--|--------------------|-------------------|-----------------------|--------------------------------------|---------------------------------|---------------------------------|---------------------------------|----------------------------|----------------------------------|--------------------------------------|
| | Total Assessed PUV Value | Value PUV Deferred | Taxable PUV Value | Taxable Real Property | Classified Registered Motor Vehicles | Other Taxable Personal Property | Total Taxable Personal Property | | | | |
| Polk | 488,593,945 | 314,267,719 | 174,326,226 | 3,187,834,229 | 268,623,733 | 84,572,227 | 353,195,960 | 173,258,543 | 3,714,288,732 | .5343 | 0.6651 |
| Randolph | 903,707,780 | 831,013,020 | 72,694,760 | 13,465,036,626 | 1,678,963,826 | 1,701,011,722 | 3,379,975,548 | 381,993,730 | 17,227,005,904 | .5000 | 0.9423 |
| Richmond | 197,876,874 | 109,321,757 | 88,555,117 | 1,983,697,312 | 412,209,908 | 574,749,139 | 986,959,047 | 754,130,570 | 3,724,786,929 | .8300 | 0.7646 |
| Robeson | 470,489,700 | 198,809,900 | 271,679,800 | 4,970,084,701 | 1,316,368,877 | 1,388,403,722 | 2,704,772,599 | 612,076,404 | 8,286,933,704 | .7700 | 0.7398 |
| Rockingham | 511,697,265 | 311,628,395 | 200,068,870 | 5,607,541,472 | 1,105,732,838 | 1,104,564,364 | 2,210,297,202 | 818,667,994 | 8,636,506,668 | .6950 | 0.6955 |
| Rowan | 1,504,015,366 | 984,380,713 | 519,634,653 | 15,603,689,561 | 1,668,948,764 | 1,760,756,116 | 3,429,704,880 | 940,221,160 | 19,973,615,601 | .5800 | 0.9550 |
| Rutherford | 241,121,500 | 207,968,200 | 33,153,300 | 7,897,617,717 | 676,733,981 | 1,466,636,715 | 2,143,370,696 | 864,524,227 | 10,905,512,640 | .4540 | 0.9893 |
| Sampson | 852,739,078 | 590,487,850 | 262,251,228 | 3,723,385,131 | 750,058,528 | 600,694,412 | 1,350,752,940 | 205,425,817 | 5,279,563,888 | .8250 | 0.7660 |
| Scotland | 210,770,730 | 105,172,000 | 105,598,730 | 1,584,753,842 | 282,228,346 | 562,714,169 | 844,942,515 | 136,592,520 | 2,566,288,877 | .9900 | 0.7508 |
| Stanly | 678,869,879 | 405,637,974 | 273,231,905 | 5,046,601,123 | 842,688,075 | 936,275,272 | 1,778,963,347 | 224,941,224 | 7,050,505,694 | .6100 | 0.7376 |
| Stokes | 512,197,000 | 397,848,300 | 114,348,700 | 3,325,813,562 | 521,462,705 | 241,077,218 | 762,539,923 | 895,396,855 | 4,983,750,340 | .6600 | 0.7971 |
| Surry | 752,029,450 | 442,423,160 | 309,606,290 | 4,923,471,439 | 856,046,787 | 1,525,804,285 | 2,381,851,072 | 315,219,537 | 7,620,542,048 | .5520 | 0.7743 |
| Swain | 65,015,573 | 52,911,060 | 12,104,513 | 1,773,089,010 | 147,676,527 | 60,522,229 | 208,198,756 | 82,133,803 | 2,063,421,569 | .3600 | 0.6698 |
| Transylvania | 258,740,630 | 222,738,940 | 36,001,690 | 6,489,051,940 | 434,628,139 | 168,978,612 | 603,606,751 | 158,975,739 | 7,251,634,430 | .6033 | 0.6652 |
| Tyrrell | 151,163,174 | 101,686,043 | 49,477,131 | 368,783,945 | 40,357,029 | 30,372,035 | 70,729,064 | 10,736,361 | 450,249,370 | .9500 | 0.7488 |
| Union | 1,782,899,200 | 1,187,825,850 | 595,073,350 | 33,325,224,916 | 3,805,228,497 | 2,335,627,520 | 6,140,856,017 | 604,844,527 | 40,070,925,460 | .5880 | 0.7017 |
| Vance | 200,385,268 | 121,159,113 | 79,226,155 | 2,070,036,650 | 421,456,088 | 461,253,793 | 882,709,881 | 73,452,922 | 3,026,199,453 | .8900 | 0.5497 |
| Wake | 2,594,353,464 | 2,217,882,305 | 376,471,159 | 178,533,044,678 | 15,095,375,740 | 9,896,476,699 | 24,991,852,439 | 4,023,270,413 | 207,548,167,530 | .6570 | 0.6468 |
| Warren | 201,030,167 | 117,172,392 | 83,857,775 | 2,223,766,581 | 201,178,233 | 369,042,399 | 570,220,632 | 74,793,836 | 2,868,781,049 | .8100 | 0.7052 |
| Washington | 255,425,540 | 138,233,470 | 117,192,070 | 711,326,917 | 114,717,536 | 126,512,979 | 241,230,515 | 82,353,041 | 1,034,910,473 | .8500 | 1.0000 |
| Watauga | 325,139,300 | 279,499,800 | 45,639,500 | 13,328,574,210 | 612,726,662 | 193,416,980 | 806,143,642 | 112,616,150 | 14,247,334,002 | .3180 | 0.7658 |
| Wayne | 877,951,002 | 600,934,310 | 277,016,692 | 6,768,054,448 | 1,250,335,072 | 855,737,240 | 2,106,072,312 | 634,014,216 | 9,508,140,976 | .7425 | 0.6998 |
| Wilkes | 1,001,373,107 | 635,904,000 | 365,469,107 | 4,742,237,980 | 848,556,870 | 473,044,599 | 1,321,601,469 | 280,248,201 | 6,344,087,650 | .6600 | 0.8644 |
| Wilson | 398,366,850 | 208,984,405 | 189,382,445 | 5,198,143,926 | 925,880,239 | 1,932,745,569 | 2,858,625,808 | 121,832,647 | 8,178,602,381 | .7300 | 0.5678 |
| Yadkin | 640,197,250 | 511,795,439 | 128,401,811 | 3,027,193,579 | 456,064,997 | 426,585,412 | 882,650,409 | 135,544,870 | 4,045,388,858 | .6500 | 0.9845 |
| Yancey | 270,976,140 | 169,286,977 | 101,689,163 | 2,049,910,577 | 243,640,559 | 116,893,035 | 360,533,594 | 99,316,508 | 2,509,760,679 | .6000 | 0.8663 |
| Total | 53,430,495,296 | 38,003,056,141 | 15,427,439,155 | 1,397,659,504,830 | 128,231,353,043 | 121,880,020,687 | 250,111,373,730 | 44,162,407,893 | 1,691,933,286,453 | | |

REAL PROPERTY VALUES BY FISCAL YEAR

| Fiscal Year | Residential | Commercial | Industrial | Other / Mixed | Exclusions & Exemptions | Total Taxable | Present-Use Value Breakdown | | |
|-------------|-------------------|-----------------|----------------|----------------|-------------------------|-------------------|-----------------------------|----------------|----------------|
| | | | | | | | Full Assessed Value | Deferred Value | Taxable Value |
| 2023-24 | 1,108,161,906,846 | 382,819,282,856 | 45,965,142,640 | 39,754,366,287 | 179,041,193,799 | 1,397,659,504,830 | 53,430,495,296 | 38,003,056,141 | 15,427,439,155 |
| 2022-23 | 938,849,160,662 | 321,438,406,027 | 41,281,472,661 | 33,221,197,997 | 152,408,019,269 | 1,182,382,218,078 | 51,015,079,808 | 35,573,137,892 | 15,441,941,916 |
| 2021-22 | 885,695,258,241 | 283,496,087,907 | 37,364,770,286 | 32,394,300,079 | 112,602,097,769 | 1,126,348,318,744 | 50,671,245,269 | 35,149,815,524 | 15,521,429,745 |
| 2020-21 | 836,556,240,462 | 263,453,422,318 | 35,251,243,868 | 26,279,429,589 | 102,272,788,776 | 1,059,267,547,461 | 50,425,760,350 | 34,558,631,309 | 15,867,129,041 |
| 2019-20 | 780,558,118,994 | 249,862,052,163 | 30,664,654,017 | 27,403,305,394 | 90,394,409,283 | 998,093,721,285 | 49,644,948,892 | 33,886,847,693 | 15,758,101,199 |
| 2018-19 | 715,202,130,952 | 215,859,437,964 | 25,175,866,068 | 26,718,930,747 | 80,284,072,502 | 902,672,293,229 | 48,249,801,415 | 33,507,037,080 | 14,742,764,335 |
| 2017-18 | 700,190,007,067 | 211,857,955,337 | 24,710,380,405 | 20,446,023,845 | 75,020,296,904 | 882,184,069,750 | 51,121,185,277 | 34,099,110,748 | 17,022,074,529 |
| 2016-17 | 684,320,801,067 | 196,287,808,804 | 24,745,400,194 | 19,123,990,634 | 67,685,023,075 | 856,792,977,624 | 49,017,561,241 | 33,128,452,966 | 15,889,108,275 |
| 2015-16 | 679,114,985,773 | 182,896,318,701 | 24,642,611,504 | 22,573,187,612 | 69,260,629,152 | 839,966,474,438 | 49,141,406,764 | 33,111,565,826 | 16,029,840,938 |
| 2014-15 | 676,724,459,962 | 167,215,105,249 | 22,215,177,209 | 38,785,106,995 | 66,599,980,292 | 838,339,869,121 | 48,859,920,494 | 34,821,605,325 | 15,404,322,442 |

Taxable Real Property for Fiscal Year 2023-24



REAL PROPERTY VALUES BY COUNTY, FISCAL YEAR 2022-23

| County | Residential | Commercial | Industrial | Other / Mixed | Exclusions & Exemptions | Total Taxable | Present-Use Value Breakdown | | |
|------------|----------------|----------------|---------------|---------------|-------------------------|----------------|-----------------------------|----------------|-------------|
| | | | | | | | Full Assessed Value | Deferred Value | Taxable |
| Alamance | 16,800,635,048 | 3,705,212,848 | 1,291,969,474 | | 738,684,220 | 21,059,133,150 | 756,571,790 | 442,160,519 | 314,411,271 |
| Alexander | 3,349,121,990 | 200,414,831 | 88,769,126 | | 330,098,588 | 3,308,207,359 | 528,412,080 | 272,126,608 | 256,285,472 |
| Alleghany | 1,989,838,835 | 137,886,100 | 37,395,300 | 177,491,585 | 561,759,283 | 1,780,852,537 | 432,045,794 | 366,697,500 | 65,348,294 |
| Anson | 1,494,438,370 | 266,371,990 | 45,787,174 | | 392,499,400 | 1,414,098,134 | 648,111,700 | 349,212,434 | 298,899,266 |
| Ashe | 5,573,262,725 | 512,863,788 | 22,754,600 | 88,702,300 | 910,252,354 | 5,287,331,059 | 522,851,749 | 428,704,800 | 94,146,949 |
| Avery | 5,622,634,899 | 628,567,500 | 31,900,100 | | 651,378,438 | 5,631,724,061 | 140,061,504 | 105,497,400 | 34,564,104 |
| Beaufort | 4,002,180,281 | 1,009,895,931 | | | 890,840,517 | 4,121,235,695 | 364,821,198 | 273,811,556 | 91,009,642 |
| Bertie | 1,077,515,250 | 150,870,517 | | 205,964,281 | 424,316,264 | 1,010,033,784 | 383,974,917 | 188,073,989 | 195,900,928 |
| Bladen | 2,220,308,924 | 218,951,490 | 148,643,180 | | 286,841,631 | 2,301,061,963 | 490,107,128 | 243,207,368 | 246,899,760 |
| Brunswick | 41,852,686,950 | 5,983,954,456 | 251,777,830 | | 3,076,768,264 | 45,011,650,972 | 778,428,390 | 619,855,610 | 158,572,780 |
| Buncombe | 34,829,843,784 | 9,419,075,896 | 697,562,687 | 6,162,895,800 | 6,989,321,556 | 44,120,056,611 | 1,324,656,600 | 843,498,100 | 481,158,500 |
| Burke | 7,228,875,775 | 2,668,120,908 | 312,381,331 | 402,177,389 | 2,218,026,050 | 8,393,529,353 | 196,125,052 | 180,230,901 | 15,894,151 |
| Cabarrus | 20,579,247,668 | 7,263,613,983 | 2,584,610,037 | | 4,250,339,734 | 26,177,131,954 | 992,304,580 | 896,746,770 | 95,557,810 |
| Caldwell | 5,326,693,566 | 1,705,301,351 | 186,370,600 | | 1,163,781,044 | 6,054,584,473 | 412,000,125 | 273,183,700 | 138,816,425 |
| Camden | 1,249,893,390 | 75,206,905 | | 358,057,491 | 216,735,866 | 1,466,421,920 | 265,014,986 | 202,476,255 | 62,538,731 |
| Carteret | 17,156,997,551 | 1,509,294,174 | 27,076,594 | 150,399,034 | 3,420,858,487 | 15,422,908,866 | 172,980,998 | 97,514,189 | 75,466,809 |
| Caswell | 1,683,556,780 | | | | 275,793,000 | 1,407,763,780 | 271,801,689 | 230,454,155 | 41,347,534 |
| Catawba | 17,879,710,600 | 5,353,171,534 | 2,408,985,500 | | 2,522,227,600 | 23,119,640,034 | 570,842,200 | 332,395,500 | 238,446,700 |
| Chatham | 12,506,988,470 | 1,143,638,478 | 200,395,536 | | 1,066,815,900 | 12,784,206,584 | 1,488,781,981 | 996,768,374 | 492,013,607 |
| Cherokee | 3,214,278,340 | 907,597,040 | 46,683,900 | 2,845,730 | 702,586,712 | 3,468,818,298 | 214,549,990 | 134,107,910 | 80,442,080 |
| Chowan | 1,412,223,699 | 268,741,434 | 6,856,865 | 195,939,546 | 348,458,235 | 1,535,303,309 | 182,746,810 | 129,441,046 | 53,305,764 |
| Clay | 1,849,563,781 | 135,496,000 | 13,168,700 | | 107,606,065 | 1,890,622,416 | 103,635,500 | 87,745,400 | 15,890,100 |
| Cleveland | 5,646,774,531 | 698,227,294 | 706,965,572 | | 398,348,752 | 6,653,618,645 | 582,100,051 | 318,328,216 | 263,771,835 |
| Columbus | 2,771,757,902 | 370,720,729 | 79,942,100 | 122,664,020 | 527,074,496 | 2,818,010,255 | 420,013,700 | 167,393,000 | 252,620,700 |
| Craven | 8,765,867,367 | 2,517,865,678 | 64,803,380 | 5,362,766,084 | 5,362,766,084 | 11,348,536,425 | 339,177,573 | 259,472,960 | 79,704,613 |
| Cumberland | 15,839,684,308 | 5,996,224,269 | 106,994,131 | 821,805,984 | 2,907,043,715 | 19,857,664,977 | 484,699,585 | 336,706,846 | 147,992,739 |
| Currituck | 7,423,996,900 | 543,673,300 | | | 262,833,418 | 7,704,836,782 | 292,777,200 | 228,854,580 | 63,922,620 |
| Dare | 14,678,545,300 | 1,556,292,400 | | | 51,854,209 | 16,182,983,491 | 101,700 | 90,500 | 11,200 |
| Davidson | 13,312,273,552 | 1,156,363,110 | 1,054,806,990 | 14,628,211 | 794,401,848 | 14,743,670,015 | 678,115,020 | 574,285,860 | 103,829,160 |
| Davie | 4,017,703,879 | 815,839,001 | 405,637,620 | | 881,517,385 | 4,357,663,115 | 636,014,917 | 440,128,457 | 195,886,460 |
| Duplin | 3,864,925,762 | 658,567,619 | | | 1,025,921,154 | 3,497,572,227 | 891,869,161 | 697,943,643 | 193,925,518 |
| Durham | 26,966,205,006 | 12,361,652,357 | 4,849,316,213 | 3,501,702,917 | 5,752,692,413 | 41,926,184,080 | 210,166,807 | 204,130,376 | 6,036,431 |
| Edgecombe | 1,539,923,870 | 205,040,091 | 188,634,684 | 769,078,709 | 362,424,121 | 2,340,253,233 | 559,703,615 | 321,813,011 | 237,890,604 |
| Forsyth | 25,597,326,100 | 14,373,891,333 | 757,683,400 | 1,433,634,000 | 6,360,493,241 | 35,802,041,592 | 308,726,300 | 295,927,900 | 12,798,400 |
| Franklin | 5,903,408,572 | 603,078,955 | 316,226,130 | | 954,073,765 | 5,868,639,892 | 541,269,121 | 431,113,179 | 110,155,942 |
| Gaston | 25,510,895,258 | 3,798,672,330 | 1,378,739,670 | 2,234,630 | 3,134,542,196 | 27,555,999,692 | 389,548,930 | 217,273,718 | 172,275,212 |
| Gates | 726,083,352 | 26,880,375 | 1,677,840 | 293,424,029 | 284,935,667 | 763,129,929 | 240,445,474 | 193,744,290 | 46,701,184 |
| Graham | 1,182,103,990 | 448,741,020 | 20,778,960 | | 180,016,465 | 1,471,607,505 | 63,938,751 | 50,656,430 | 13,282,321 |
| Granville | 4,320,667,829 | 749,635,352 | 172,629,960 | 16,954,875 | 1,196,686,702 | 4,063,201,314 | 469,337,700 | 390,957,699 | 78,380,001 |
| Greene | 986,529,415 | 200,743,367 | | | 248,641,337 | 938,631,445 | 319,391,370 | 230,319,977 | 89,071,393 |

REAL PROPERTY VALUES BY COUNTY, FISCAL YEAR 2022-23

| County | Residential | Commercial | Industrial | Other / Mixed | Exclusions & Exemptions | Total Taxable | Present-Use Value Breakdown | | |
|-------------|-----------------|-----------------|---------------|---------------|-------------------------|-----------------|-----------------------------|----------------|-------------|
| | | | | | | | Full Assessed Value | Deferred Value | Taxable |
| Guilford | 38,337,769,363 | 20,427,513,121 | 6,592,679,577 | 2,189,808,547 | 9,620,044,238 | 57,927,726,370 | 644,845,700 | 611,416,411 | 33,429,289 |
| Halifax | 2,639,037,940 | 1,051,281,260 | 96,816,700 | | 1,022,683,654 | 2,764,452,246 | 560,145,600 | 402,378,900 | 157,766,700 |
| Harnett | 12,482,007,734 | 2,300,350,330 | 347,690,975 | | 2,137,813,002 | 12,992,236,037 | 1,100,259,771 | 977,218,100 | 123,041,671 |
| Haywood | 8,873,541,367 | 1,350,718,000 | | | 1,794,396,419 | 8,429,862,948 | 450,822,490 | 376,758,747 | 74,063,743 |
| Henderson | 19,020,542,397 | 3,778,767,903 | 801,256,400 | 11,011,100 | 2,534,181,963 | 21,077,395,837 | 460,830,900 | 432,308,700 | 28,522,200 |
| Hertford | 729,648,398 | 784,469,956 | 160,353,744 | 159,742 | 543,284,407 | 1,131,347,433 | 233,766,959 | 168,384,220 | 65,382,739 |
| Hoke | 3,667,760,043 | 360,734,480 | 108,339,050 | | 278,501,705 | 3,858,331,868 | 320,950,840 | 179,899,860 | 141,050,980 |
| Hyde | 1,201,990,195 | 388,481,527 | | | 759,025,483 | 831,446,239 | 288,142,385 | 197,199,542 | 90,942,843 |
| Iredell | 29,968,132,492 | 3,990,193,072 | 2,036,436,876 | | 1,344,177,436 | 34,650,585,004 | 1,590,885,350 | 1,098,650,160 | 492,235,190 |
| Jackson | 10,698,700,160 | 842,838,235 | | 1,577,942,520 | 1,957,095,163 | 11,162,385,752 | 341,396,551 | 325,335,680 | 16,060,871 |
| Johnston | 18,853,823,143 | 1,886,649,213 | 1,394,120,198 | | 1,130,385,703 | 21,004,206,851 | 1,164,889,970 | 936,682,710 | 228,207,260 |
| Jones | 1,112,243,215 | 175,493,670 | 7,045,090 | 1,016,150 | 427,990,161 | 867,807,964 | 299,261,073 | 229,576,520 | 69,684,553 |
| Lee | 6,109,027,241 | 1,372,964,300 | 630,451,900 | | 1,357,355,450 | 6,755,087,991 | 425,186,300 | 377,540,500 | 47,645,800 |
| Lenoir | 2,385,008,335 | 517,299,326 | 247,220,687 | | 324,603,399 | 2,824,924,949 | 484,662,733 | 285,116,547 | 199,546,186 |
| Lincoln | 14,237,911,070 | 1,467,142,318 | 834,308,329 | | 606,898,385 | 15,932,463,332 | 800,793,865 | 492,665,230 | 308,128,635 |
| Macon | 10,946,868,799 | 1,438,627,211 | 21,560,230 | 2,283,540 | 375,538,393 | 12,033,801,387 | 316,454,318 | 283,332,598 | 33,121,720 |
| Madison | 2,677,121,259 | 100,149,553 | 6,325,414 | 225,550,945 | 538,827,922 | 2,470,319,249 | 315,884,559 | 272,899,046 | 42,985,513 |
| Martin | 1,487,415,966 | 227,433,904 | 27,794,978 | | 516,951,123 | 1,225,693,725 | 377,815,260 | 269,227,658 | 108,587,602 |
| Mcdowell | 4,260,126,177 | 417,028,140 | 124,990,060 | 3,674,390 | 217,007,057 | 4,588,811,710 | 174,679,423 | 149,796,560 | 24,882,863 |
| Mecklenburg | 149,796,954,543 | 109,885,990,635 | | | 6,479,458,768 | 253,203,486,410 | 835,857,270 | 724,127,485 | 111,729,785 |
| Mitchell | 1,656,962,500 | 164,385,500 | 130,439,300 | 493,544,200 | 437,524,924 | 2,007,806,576 | 199,870,400 | 114,353,400 | 85,517,000 |
| Montgomery | 2,584,445,359 | 186,492,028 | 212,127,550 | | 175,175,264 | 2,807,889,673 | 288,520,314 | 153,118,010 | 135,402,304 |
| Moore | 17,838,276,460 | 5,138,439,871 | 94,661,060 | | 3,509,873,943 | 19,561,503,448 | 1,435,352,530 | 975,319,030 | 460,033,500 |
| Nash | 4,369,391,799 | 2,145,678,485 | 293,230 | | 474,833,044 | 6,040,530,470 | 628,665,267 | 395,751,100 | 232,914,167 |
| New Hanover | 34,080,092,800 | 9,157,700,400 | 1,160,324,400 | 4,767,668,732 | 5,009,692,376 | 44,156,093,956 | 204,305,500 | 176,581,800 | 27,723,700 |
| Northampton | 1,377,466,878 | 807,116,990 | 71,683,438 | | 316,930,942 | 1,939,336,364 | 496,907,031 | 283,808,990 | 213,098,041 |
| Onslow | 20,516,754,257 | 8,977,554,349 | 44,672,550 | 2,304,739 | 11,624,317,423 | 17,916,968,472 | 256,053,155 | 205,837,990 | 50,215,165 |
| Orange | 16,962,761,114 | 9,109,040,429 | 465,577,690 | | 6,222,591,094 | 20,314,788,139 | 818,092,030 | 775,708,658 | 42,383,372 |
| Pamlico | 1,646,863,464 | 105,772,408 | 19,997 | | 106,892,503 | 1,645,763,366 | 143,612,143 | 87,790,405 | 55,821,738 |
| Pasquotank | 3,465,484,728 | 383,790,690 | | | 262,446,520 | 3,586,828,898 | 331,644,900 | 219,236,900 | 112,408,000 |
| Pender | 7,904,602,595 | 599,504,670 | 1,265,600 | 801,043,776 | 1,173,772,803 | 8,132,643,838 | 469,310,372 | 291,766,086 | 177,544,286 |
| Perquimans | 1,605,342,960 | 112,832,502 | | | 201,225,719 | 1,516,949,743 | 690,932,400 | 186,797,400 | 504,135,000 |
| Person | 3,511,614,550 | 632,940,578 | 114,090,136 | | 787,502,844 | 3,471,142,420 | 506,915,050 | 341,390,661 | 165,524,389 |
| Pitt | 8,581,319,460 | 5,419,405,515 | 526,464,903 | 1,246,120,673 | 3,532,951,384 | 12,240,359,167 | 757,433,919 | 487,056,719 | 270,377,200 |
| Polk | 3,250,215,017 | 271,628,398 | 12,054,819 | | 346,064,005 | 3,187,834,229 | 488,593,945 | 314,267,719 | 174,326,226 |
| Randolph | 11,949,686,887 | 1,567,930,241 | 1,081,102,814 | 834,799,160 | 1,968,482,476 | 13,465,036,626 | 903,707,780 | 831,013,020 | 72,694,760 |
| Richmond | 1,649,729,991 | 719,452,317 | 75,824,544 | 109,314,162 | 570,623,702 | 1,983,697,312 | 197,876,874 | 109,321,757 | 88,555,117 |
| Robeson | 4,152,934,153 | 881,416,858 | 269,700,000 | | 333,966,310 | 4,970,084,701 | 470,489,700 | 198,809,900 | 271,679,800 |
| Rockingham | 4,919,525,956 | 688,118,880 | 393,813,475 | | 393,916,839 | 5,607,541,472 | 511,697,265 | 311,628,395 | 200,068,870 |
| Rowan | 14,095,222,440 | 1,818,363,608 | 917,400,462 | 1,792,970,446 | 3,020,267,395 | 15,603,689,561 | 1,504,015,366 | 984,380,713 | 519,634,653 |

REAL PROPERTY VALUES BY COUNTY, FISCAL YEAR 2022-23

| County | Residential | Commercial | Industrial | Other / Mixed | Exclusions & Exemptions | Total Taxable | Present-Use Value Breakdown | | |
|----------------|-----------------|------------------------|-----------------------|-----------------------|-------------------------|--------------------------|-----------------------------|-----------------------|-----------------------|
| | | | | | | | Full Assessed Value | Deferred Value | Taxable |
| Rutherford | 7,250,274,882 | 1,236,892,636 | 427,753,700 | 31,743,100 | 1,049,046,601 | 7,897,617,717 | 241,121,500 | 207,968,200 | 33,153,300 |
| Sampson | 1,819,177,224 | 215,961,860 | 11,070,809 | 2,285,601,890 | 608,426,652 | 3,723,385,131 | 852,739,078 | 590,487,850 | 262,251,228 |
| Scotland | 1,032,212,700 | 576,468,705 | 117,111,210 | | 141,038,773 | 1,584,753,842 | 210,770,730 | 105,172,000 | 105,598,730 |
| Stanly | 4,800,649,043 | 514,845,241 | 193,397,610 | | 462,290,771 | 5,046,601,123 | 678,869,879 | 405,637,974 | 273,231,905 |
| Stokes | 3,712,116,671 | 294,297,591 | 41,695,500 | | 722,296,200 | 3,325,813,562 | 512,197,000 | 397,848,300 | 114,348,700 |
| Surry | 4,372,318,119 | 887,500,700 | 175,892,870 | 819,550,480 | 1,331,790,730 | 4,923,471,439 | 752,029,450 | 442,423,160 | 309,606,290 |
| Swain | 1,904,145,694 | 462,219,450 | 25,428,910 | 773,320 | 619,478,364 | 1,773,089,010 | 65,015,573 | 52,911,060 | 12,104,513 |
| Transylvania | 5,980,009,603 | 769,962,693 | 15,119,670 | | 276,040,026 | 6,489,051,940 | 258,740,630 | 222,738,940 | 36,001,690 |
| Tyrrell | 572,306,144 | 36,585,034 | | | 240,107,233 | 368,783,945 | 151,163,174 | 101,686,043 | 49,477,131 |
| Union | 30,919,328,900 | 2,771,904,100 | 937,168,600 | 1,890,847,100 | 3,194,023,784 | 33,325,224,916 | 1,782,899,200 | 1,187,825,850 | 595,073,350 |
| Vance | 1,734,389,919 | 379,871,513 | 109,527,415 | | 153,752,197 | 2,070,036,650 | 200,385,268 | 121,159,113 | 79,226,155 |
| Wake | 127,966,907,230 | 74,788,600,686 | 5,222,828,805 | | 29,445,292,043 | 178,533,044,678 | 2,594,353,464 | 2,217,882,305 | 376,471,159 |
| Warren | 2,394,310,463 | 113,548,285 | 19,081,396 | | 303,173,563 | 2,223,766,581 | 201,030,167 | 117,172,392 | 83,857,775 |
| Washington | 431,887,110 | 89,942,980 | 14,836,220 | 323,441,420 | 148,780,813 | 711,326,917 | 255,425,540 | 138,233,470 | 117,192,070 |
| Watauga | 10,210,444,517 | 3,434,288,338 | 24,926,750 | | 341,085,395 | 13,328,574,210 | 325,139,300 | 279,499,800 | 45,639,500 |
| Wayne | 5,918,393,806 | 2,083,941,481 | 333,430,637 | | 1,567,711,476 | 6,768,054,448 | 877,951,002 | 600,934,310 | 277,016,692 |
| Wilkes | 4,791,095,890 | 682,511,940 | | | 731,369,850 | 4,742,237,980 | 1,001,373,107 | 635,904,000 | 365,469,107 |
| Wilson | 3,728,414,946 | 1,110,155,177 | 630,174,136 | | 270,600,333 | 5,198,143,926 | 398,366,850 | 208,984,405 | 189,382,445 |
| Yadkin | 3,228,456,344 | 238,022,549 | 125,574,662 | | 564,859,976 | 3,027,193,579 | 640,197,250 | 511,795,439 | 128,401,811 |
| Yancey | 1,835,574,867 | 133,715,292 | 23,292,380 | 259,829,540 | 202,501,502 | 2,049,910,577 | 270,976,140 | 169,286,977 | 101,689,163 |
| TOTALS: | ##### | 382,819,282,856 | 45,965,142,640 | 39,754,366,287 | 179,041,193,799 | 1,397,659,504,830 | 53,430,495,296 | 38,003,056,141 | 15,427,439,155 |

PROPERTY TAXES LEVIED BY LOCAL JURISDICTION TYPE, BY COUNTY, FISCAL YEAR 2023-24

| Counties | Assessed Valuation | County-Wide Levies | School District Levies | County Special District Levies | Municipal Levies | Municipal Special District Levies | Total Levies All Jurisdictions | Levy Valuation Percentage* |
|-----------------|---------------------------|---------------------------|-------------------------------|---------------------------------------|-------------------------|--|---------------------------------------|-----------------------------------|
| Alamance | 25,251,922,187 | 112,293,202 | | 7,544,146 | 69,294,790 | 149,770 | 189,281,908 | 0.75 |
| Alexander | 4,042,218,934 | 27,452,485 | | 2,050,281 | 948,318 | | 30,451,084 | 0.75 |
| Alleghany | 2,091,984,690 | 12,495,435 | | 867,420 | 743,945 | | 14,106,800 | 0.67 |
| Anson | 2,355,947,602 | 18,324,069 | | 1,563,002 | 2,589,891 | | 22,476,962 | 0.95 |
| Ashe | 5,990,663,110 | 26,560,957 | | 3,092,303 | 2,343,098 | | 31,996,358 | 0.53 |
| Avery | 6,139,548,244 | 24,565,090 | | | 4,754,276 | | 29,319,366 | 0.48 |
| Beaufort | 6,452,978,317 | 40,363,837 | | 4,168,713 | 7,303,167 | | 51,835,717 | 0.80 |
| Bertie | 1,489,973,167 | 12,904,761 | | 402,973 | 834,774 | | 14,142,508 | 0.95 |
| Bladen | 3,546,737,376 | 27,841,888 | | 2,140,535 | 4,116,878 | 57,622 | 34,156,923 | 0.96 |
| Brunswick | 50,322,119,946 | 174,653,310 | | 5,447,223 | 63,315,754 | 460,119 | 243,876,406 | 0.48 |
| Buncombe | 51,328,895,764 | 255,508,808 | 11,710,976 | 34,017,849 | 101,047,677 | | 402,285,310 | 0.78 |
| Burke | 10,468,589,376 | 59,547,317 | | 6,060,459 | 19,285,333 | 167,893 | 85,061,002 | 0.81 |
| Cabarrus | 32,387,274,806 | 239,878,696 | | 7,285,419 | 128,249,696 | 200,535 | 375,614,346 | 1.16 |
| Caldwell | 8,788,702,887 | 55,368,828 | | 6,084,502 | 23,405,918 | 275,932 | 85,135,180 | 0.97 |
| Camden | 1,706,002,655 | 12,619,990 | | 152,881 | 56,443 | | 12,829,314 | 0.75 |
| Carteret | 17,593,730,828 | 59,763,252 | | 10,533,055 | 32,624,622 | 752,990 | 103,673,919 | 0.59 |
| Caswell | 1,795,673,010 | 13,207,940 | | 605,342 | 401,496 | | 14,214,778 | 0.79 |
| Catawba | 30,522,452,702 | 124,254,707 | | 11,738,834 | 71,033,288 | | 207,026,829 | 0.68 |
| Chatham | 15,071,155,717 | 103,121,949 | | 15,244,250 | 12,118,460 | | 130,484,659 | 0.87 |
| Cherokee | 4,149,104,250 | 25,318,530 | | 2,270,652 | 1,904,579 | | 29,493,761 | 0.71 |
| Chowan | 1,942,291,221 | 12,924,695 | | 811,939 | 2,809,319 | | 16,545,953 | 0.85 |
| Clay | 2,164,609,469 | 9,310,760 | | 694,039 | 118,542 | | 10,123,341 | 0.47 |
| Cleveland | 11,225,098,974 | 77,229,595 | | 6,023,609 | 25,034,239 | 170,850 | 108,458,293 | 0.97 |
| Columbus | 4,412,842,620 | 35,560,953 | | 2,754,034 | 5,774,296 | 19,266 | 44,108,549 | 1.00 |
| Craven | 14,076,143,740 | 63,844,067 | | 2,504,262 | 30,343,746 | 224,573 | 96,916,648 | 0.69 |
| Cumberland | 25,438,232,946 | 203,493,102 | | 16,649,518 | 90,852,618 | 149,329 | 311,144,567 | 1.22 |
| Currituck | 8,654,201,399 | 48,111,727 | | 5,399,988 | | | 53,511,715 | 0.62 |
| Dare | 17,524,247,869 | 70,202,224 | | 11,368,432 | 36,648,693 | 4,113,116 | 122,332,465 | 0.70 |
| Davidson | 18,664,931,196 | 100,790,628 | 1,940,025 | 14,237,433 | 31,262,167 | 1,929,698 | 150,159,951 | 0.80 |
| Davie | 5,725,407,239 | 42,001,652 | | 2,521,159 | 4,647,339 | | 49,170,150 | 0.86 |
| Duplin | 5,048,595,126 | 37,135,803 | | 2,208,434 | 5,626,464 | | 44,970,701 | 0.89 |
| Durham | 51,441,275,374 | 386,490,171 | | 14,096,684 | 236,422,496 | 1,443,306 | 638,452,657 | 1.24 |
| Edgecombe | 3,543,057,592 | 33,698,672 | | 1,605,706 | 9,979,849 | | 45,284,227 | 1.28 |
| Forsyth | 45,497,678,695 | 308,383,266 | | 11,829,781 | 215,889,827 | 768,115 | 536,870,989 | 1.18 |
| Franklin | 7,675,053,043 | 60,329,399 | | 6,270,185 | 6,806,683 | | 73,406,267 | 0.96 |
| Gaston | 33,174,235,713 | 206,226,360 | | 9,699,459 | 106,784,559 | 258,777 | 322,969,155 | 0.97 |
| Gates | 1,018,689,426 | 8,563,320 | | | 61,421 | | 8,624,741 | 0.85 |
| Graham | 1,683,164,021 | 9,982,381 | | | 766,716 | | 10,749,097 | 0.64 |
| Granville | 5,417,841,243 | 45,571,621 | | 1,933,496 | 9,631,139 | 57,340 | 57,193,596 | 1.06 |
| Greene | 1,376,341,559 | 10,832,137 | | 1,078,562 | 626,848 | | 12,537,547 | 0.91 |

PROPERTY TAXES LEVIED BY LOCAL JURISDICTION TYPE, BY COUNTY, FISCAL YEAR 2023-24

| Counties | Assessed Valuation | County-Wide Levies | School District Levies | County Special District Levies | Municipal Levies | Municipal Special District Levies | Total Levies All Jurisdictions | Levy Valuation Percentage* |
|-----------------|---------------------------|---------------------------|-------------------------------|---------------------------------------|-------------------------|--|---------------------------------------|-----------------------------------|
| Guilford | 71,805,898,782 | 524,542,091 | | 23,482,329 | 349,072,910 | 1,321,885 | 898,419,215 | 1.25 |
| Halifax | 4,317,754,870 | 32,842,896 | 4,047,163 | 1,748,925 | 11,581,022 | 1,930,370 | 52,150,376 | 1.21 |
| Harnett | 15,510,548,105 | 91,784,872 | 334,275 | 13,452,988 | 14,602,586 | 48,205 | 120,222,926 | 0.78 |
| Haywood | 10,200,104,344 | 56,035,149 | | 6,815,115 | 13,705,077 | 111,385 | 76,666,726 | 0.75 |
| Henderson | 24,511,906,730 | 107,143,699 | | 17,250,561 | 28,637,445 | 352,432 | 153,384,137 | 0.63 |
| Hertford | 1,821,084,039 | 15,314,095 | | 117,786 | 4,147,717 | | 19,579,598 | 1.08 |
| Hoke | 4,829,664,311 | 35,299,806 | | 3,955,629 | 2,837,008 | | 42,092,443 | 0.87 |
| Hyde | 978,246,609 | 10,162,024 | | 76,640 | | | 10,238,664 | 1.05 |
| Iredell | 40,848,407,941 | 205,113,696 | | 21,609,574 | 92,940,873 | 11,102,692 | 330,766,835 | 0.81 |
| Jackson | 12,274,379,011 | 46,655,226 | | 2,103,776 | 2,776,937 | 22,349 | 51,558,288 | 0.42 |
| Johnston | 27,475,388,917 | 190,658,828 | | 23,349,228 | 41,620,510 | 178,322 | 255,806,888 | 0.93 |
| Jones | 1,159,458,736 | 8,579,995 | | 237,941 | 481,756 | | 9,299,692 | 0.80 |
| Lee | 9,494,992,099 | 62,208,467 | | 4,644,206 | 25,261,292 | 98,259 | 92,212,224 | 0.97 |
| Lenoir | 4,653,282,102 | 39,360,383 | | 1,607,717 | 12,313,571 | 72,262 | 53,353,933 | 1.15 |
| Lincoln | 18,982,503,332 | 95,922,821 | | 16,714,010 | 8,013,900 | | 120,650,731 | 0.64 |
| Macon | 12,947,312,615 | 35,439,277 | | 5,184,452 | 6,338,778 | | 46,962,507 | 0.36 |
| Madison | 2,929,992,220 | 14,649,961 | | 1,791,302 | 1,955,287 | | 18,396,550 | 0.63 |
| Martin | 2,151,314,778 | 17,439,199 | | 790,732 | 5,401,747 | | 23,631,678 | 1.10 |
| McDowell | 6,402,685,320 | 36,389,175 | | 6,702,901 | 4,848,046 | | 47,940,122 | 0.75 |
| Mecklenburg | 287,458,075,411 | 1,375,302,524 | | 37,119,488 | 687,630,971 | 10,237,405 | 2,110,290,388 | 0.73 |
| Mitchell | 2,493,327,288 | 13,968,733 | | 1,428,200 | 1,744,741 | | 17,141,674 | 0.69 |
| Montgomery | 3,817,867,096 | 23,497,554 | | 897,965 | 3,959,387 | | 28,354,906 | 0.74 |
| Moore | 21,959,827,442 | 74,140,230 | | 15,080,229 | 43,422,248 | 195,849 | 132,838,556 | 0.60 |
| Nash | 9,132,259,308 | 61,264,837 | | 4,991,345 | 30,903,066 | 121,428 | 97,280,676 | 1.07 |
| New Hanover | 50,661,154,886 | 227,273,656 | | 13,104,156 | 103,147,793 | 574,423 | 344,100,028 | 0.68 |
| Northampton | 2,751,658,736 | 23,440,217 | | 1,121,316 | 2,464,034 | | 27,025,567 | 0.98 |
| Onslow | 21,076,314,518 | 138,164,093 | | | 43,255,776 | | 181,419,869 | 0.86 |
| Orange | 22,865,742,002 | 191,055,968 | 27,960,436 | 8,635,641 | 83,106,480 | 403,529 | 311,162,054 | 1.36 |
| Pamlico | 2,023,500,611 | 12,653,115 | | 848,320 | 1,081,415 | | 14,582,850 | 0.72 |
| Pasquotank | 4,497,194,963 | 27,904,580 | | | 10,608,173 | 30,963 | 38,543,716 | 0.86 |
| Pender | 9,577,325,779 | 70,057,450 | | 15,451,112 | 11,412,413 | | 96,920,975 | 1.01 |
| Perquimans | 1,925,540,122 | 12,291,319 | | | 1,264,000 | | 13,555,319 | 0.70 |
| Person | 5,435,021,393 | 39,283,193 | | 2,301,027 | 6,246,055 | | 47,830,275 | 0.88 |
| Pitt | 16,647,033,099 | 114,039,713 | | 8,265,204 | 50,437,775 | | 172,742,692 | 1.04 |
| Polk | 3,714,288,732 | 19,816,804 | 109,184 | 3,424,825 | 3,209,372 | | 26,560,185 | 0.72 |
| Randolph | 17,227,005,904 | 87,858,964 | 6,817,839 | 17,077,487 | 38,545,423 | | 150,299,713 | 0.87 |
| Richmond | 3,724,786,929 | 30,953,779 | | 863,371 | 7,095,866 | | 38,913,016 | 1.04 |
| Robeson | 8,286,933,704 | 63,925,615 | | 7,100,344 | 18,370,607 | 73,585 | 89,470,151 | 1.08 |
| Rockingham | 8,636,506,668 | 60,079,085 | | 5,357,051 | 20,067,471 | 56,528 | 85,560,135 | 0.99 |

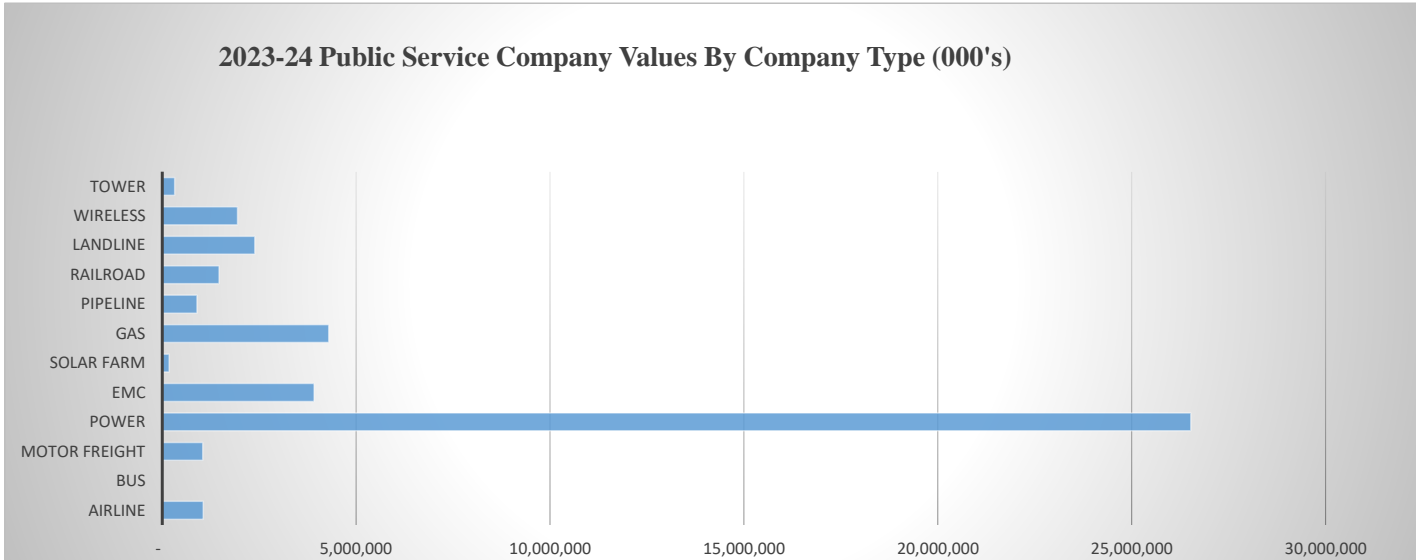
PROPERTY TAXES LEVIED BY LOCAL JURISDICTION TYPE, BY COUNTY, FISCAL YEAR 2023-24

| Counties | Assessed Valuation | County-Wide Levies | School District Levies | County Special District Levies | Municipal Levies | Municipal Special District Levies | Total Levies All Jurisdictions | Levy Valuation Percentage* |
|-----------------|---------------------------|---------------------------|-------------------------------|---------------------------------------|-------------------------|--|---------------------------------------|-----------------------------------|
| Rowan | 19,973,615,601 | 116,856,949 | | 10,706,186 | 46,104,183 | 160,451 | 173,827,769 | 0.87 |
| Rutherford | 10,905,512,640 | 49,511,027 | | 5,412,399 | 20,116,666 | 56,654 | 75,096,746 | 0.69 |
| Sampson | 5,279,563,888 | 43,612,055 | 2,183,933 | 4,156,802 | 5,101,177 | 60,985 | 55,114,952 | 1.04 |
| Scotland | 2,566,288,877 | 25,437,769 | | 797,773 | 3,913,927 | 31,909 | 30,181,378 | 1.18 |
| Stanly | 7,050,505,694 | 43,056,155 | | 4,824,907 | 15,546,163 | 72,610 | 63,499,835 | 0.90 |
| Stokes | 4,983,750,340 | 32,892,752 | | 3,268,036 | 4,139,591 | | 40,300,379 | 0.81 |
| Surry | 7,620,542,048 | 42,091,813 | 2,254,629 | 4,192,778 | 13,007,577 | 146,348 | 61,693,145 | 0.81 |
| Swain | 2,063,421,569 | 7,431,901 | | | 867,082 | | 8,298,983 | 0.40 |
| Transylvania | 7,251,634,430 | 43,768,725 | | 3,245,780 | 6,521,407 | 155,063 | 53,690,975 | 0.74 |
| Tyrrell | 450,249,370 | 4,280,051 | | | 391,249 | | 4,671,300 | 1.04 |
| Union | 40,070,925,460 | 228,353,130 | | 13,805,966 | 63,689,277 | 69,339 | 305,917,712 | 0.76 |
| Vance | 3,026,199,453 | 26,970,663 | | 1,859,052 | 7,115,209 | | 35,944,924 | 1.19 |
| Wake | 207,548,167,530 | 1,360,357,433 | | 45,355,632 | 730,997,215 | 4,406,707 | 2,141,116,987 | 1.03 |
| Warren | 2,868,781,049 | 23,249,830 | | 1,471,679 | 819,615 | | 25,541,124 | 0.89 |
| Washington | 1,034,910,473 | 8,802,859 | | | 1,420,741 | | 10,223,600 | 0.99 |
| Watauga | 14,247,334,002 | 45,322,942 | | 5,036,554 | 21,860,540 | 234,704 | 72,454,740 | 0.51 |
| Wayne | 9,508,140,976 | 70,666,616 | | 4,105,272 | 23,113,823 | 102,704 | 97,988,415 | 1.03 |
| Wilkes | 6,344,087,650 | 41,890,811 | | 4,900,934 | 6,255,753 | | 53,047,498 | 0.84 |
| Wilson | 8,178,602,381 | 59,765,055 | | 3,817,907 | 29,144,489 | 76,377 | 92,803,828 | 1.13 |
| Yadkin | 4,045,388,858 | 26,349,239 | | 2,274,385 | 3,523,311 | | 32,146,935 | 0.79 |
| Yancey | 2,509,760,679 | 15,065,798 | | 1,603,011 | 934,869 | | 17,603,678 | 0.70 |
| All Counties | 1,691,933,286,453 | 9,804,974,246 | 57,358,460 | 648,494,505 | 4,165,552,756 | 43,704,953 | 14,720,084,920 | |

*The Levy Valuation Percentage is calculated as the Total Levies All Jurisdictions divided by the Assessed Valuation

2023-24 Public Service Company Values by Company Type (000's)*

| Airline | Bus | Motor Freight | Power | EMC | Solar Farm | Gas | Pipeline | Railroad | Landline | Wireless | Tower | Total |
|-----------|--------|---------------|------------|-----------|------------|-----------|----------|-----------|-----------|-----------|---------|------------|
| 1,057,632 | 20,828 | 1,041,420 | 26,523,002 | 3,913,858 | 175,311 | 4,294,558 | 896,832 | 1,465,345 | 2,384,825 | 1,939,404 | 317,922 | 44,030,937 |



*After NCGS 105-284 equalization adjustments

COUNTY AND MUNICIPAL PROPERTY TAX RATES AND YEAR OF MOST RECENT REAPPRAISAL - FY 2023-24

| Counties and Municipalities | Year of Latest Reappraisal | County Rate | Municipal Rate | Total of all Jurisdictions | Special Districts Levied by County or Municipality |
|------------------------------------|-----------------------------------|--------------------|-----------------------|-----------------------------------|---|
| ALAMANCE | 2023 | .4320 | | .4320 | <u>FIRE DISTRICT</u> |
| ALAMANCE | | .4320 | .1450 | .5770 | 54 EAST FD .0600 |
| BURLINGTON: | | | | | ALTAMAHAW OSSIPEE FD .1000 |
| In ALAMANCE | | .4320 | .4836 | .9156 | E. ALAMANCE FD .0700 |
| In GUILFORD | | .7305 | .4836 | 1.2141 | E.M. HOLT FD .0792 |
| ELON | | .4320 | .3500 | .7820 | ELI WHITNEY/87 SOUTH FD .0856 |
| GIBSONVILLE: | | | | | ELON FD .0865 |
| In ALAMANCE | | .4320 | .4900 | .9220 | FAUCETTE FD .0800 |
| In GUILFORD | | .7305 | .4900 | 1.2205 | HAW RIVER FD .0918 |
| GRAHAM | | .4320 | .2899 | .7219 | NORTH CENTRAL ALAMANCE FD .0900 |
| GREEN LEVEL | | .4320 | .2600 | .6920 | NORTH EASTERN ALAMANCE FD .0830 |
| HAW RIVER | | .4320 | .4400 | .8720 | SNOW CAMP FD .0873 |
| MEBANE: | | | | | SWEPSONVILLE FD .0600 |
| In ALAMANCE | | .4320 | .3700 | .8020 | |
| In ORANGE | | .8353 | .3700 | 1.2053 | <u>Other special districts</u> |
| OSSIPEE | | .4320 | .1800 | .6120 | BURLINGTON DNTWN DIST .1700 |
| <hr/> | | | | | |
| ALEXANDER | 2023 | .6700 | | .6700 | <u>FIRE DISTRICT</u> |
| TAYLORSVILLE | | .6700 | .3500 | 1.0200 | BETHELEHEM FD .0430 |
| | | | | | CENTRAL ALEXANDER FD .0500 |
| | | | | | EAST ALEXANDER FD .0700 |
| | | | | | ELLENDALE FD .0600 |
| | | | | | HIDDENITE FD .0540 |
| | | | | | SUGAR LOAF FD .0750 |
| | | | | | VASHTI FD .0750 |
| | | | | | WITTENBURG FD .0580 |
| <hr/> | | | | | |
| ALLEGHANY | 2021 | .5970 | | .5970 | <u>FIRE DISTRICT</u> |
| SPARTA | | .5970 | .3900 | .9870 | CHERRY LANE FD .0400 |
| | | | | | GLADE CREEK FD .0700 |
| | | | | | LAUREL SPRINGS FD .0700 |
| | | | | | PINEY CREEK FD .0600 |
| | | | | | SPARTA FD .0300 |
| <hr/> | | | | | |
| ANSON | 2018 | .7770 | | .7770 | <u>FIRE DISTRICT</u> |
| ANSONVILLE | | .7770 | .4500 | 1.2270 | ANSONVILLE FD .0960 |
| LILESVILLE | | .7770 | .4800 | 1.2570 | BURNSVILLE FD .0960 |
| MCFARLAN | | .7770 | .2900 | 1.0670 | GULLEDGE FD .0960 |
| MORVEN | | .7770 | .4700 | 1.2470 | LANESBORO FD .0960 |
| PEACHLAND | | .7770 | .3000 | 1.0770 | LILESVILLE FD .0960 |
| POLKTON | | .7770 | .3000 | 1.0770 | MORVEN FD .0960 |
| WADESBORO | | .7770 | .5560 | 1.3330 | WADESBORO FD .0960 |
| <hr/> | | | | | |
| ASHE | 2023 | .4400 | | .4400 | <u>FIRE DISTRICT</u> |
| JEFFERSON | | .4400 | .2950 | .7350 | CRESTON FD .0600 |
| LANSING | | .4400 | .3600 | .8000 | DEEP GAP FD .0400 |
| WEST JEFFERSON | | .4400 | .3500 | .7900 | FLEETWOOD FD .0400 |

COUNTY AND MUNICIPAL PROPERTY TAX RATES AND YEAR OF MOST RECENT REAPPRAISAL - FY 2023-24

| Counties and Municipalities | Year of Latest Reappraisal | County Rate | Municipal Rate | Total of all Jurisdictions | Special Districts Levied by County or Municipality |
|------------------------------------|-----------------------------------|--------------------|-----------------------|-----------------------------------|---|
| | | | | | GLENDALE SPRINGS FD .0700 JEFFERSON FD .0290 LANSING FD .0600 LAUREL SPRINGS FD .0700 NEW RIVER FD .0700 POND MOUNTAIN FD .0800 TODD FD .0700 WARRENSVILLE FD .1200 WEST JEFFERSON FD .0400 |
| | | | | | <u>RESCUE SERVICE DISTRICT</u> RESCUE EMS .0040 |
| AVERY | 2022 | .4000 | | .4000 | |
| BANNER ELK | | .4000 | .4600 | .8600 | |
| BEECH MOUNTAIN: | | | | | |
| In AVERY | | .4000 | .6500 | 1.0500 | |
| In WATAUGA | | .3180 | .6500 | .9680 | |
| CROSSNORE | | .4000 | .3000 | .7000 | |
| ELK PARK | | .4000 | .3000 | .7000 | |
| NEWLAND | | .4000 | .4000 | .8000 | |
| SEVEN DEVILS: | | | | | |
| In AVERY | | .4000 | .4700 | .8700 | |
| In WATAUGA | | .3180 | .4700 | .7880 | |
| SUGAR MOUNTAIN | | .4000 | .2800 | .6800 | |
| BEAUFORT | 2018 | .6250 | | .6250 | <u>FIRE DISTRICT</u> CHOCOWINITY FD .0430 NORTHSIDE FD .0410 RICHLAND FD .0600 |
| AURORA | | .6250 | .6200 | 1.2450 | |
| BATH | | .6250 | .2700 | .8950 | |
| BELHAVEN | | .6250 | .5900 | 1.2150 | |
| CHOCOWINITY | | .6250 | .7300 | 1.3550 | |
| PANTEGO | | .6250 | .1600 | .7850 | <u>RESCUE SERVICE DISTRICT</u> BATH RESCUE SERVICE DISTRICT .0500 CHOCOWINITY RESCUE SERVICE DISTRICT .0500 LONG ACRE RESCUE SERVICE DISTRICT .0350 PANTEGO RESCUE SERVICE DISTRICT .0500 WASHINGTON RESCUE SERVICE DISTRICT .0500 |
| WASHINGTON PARK | | .6250 | .2900 | .9150 | |
| WASHINGTON | | .6250 | .5800 | 1.2050 | |
| BERTIE | 2020 | .8650 | | .8650 | <u>FIRE PROTECTION SERVICE DIST.</u> BERTIE FIRE PROTECTION .3762 |
| ASKEWVILLE | | .8650 | .2000 | 1.0650 | |
| AULANDER | | .8650 | .7600 | 1.6250 | |
| COLERAIN | | .8650 | .4500 | 1.3150 | |
| KELFORD | | .8650 | .3600 | 1.2250 | |
| LEWISTON WOODVILLE | | .8650 | .6000 | 1.4650 | |
| POWELLSVILLE | | .8650 | .3300 | 1.1950 | |
| ROXOBEL | | .8650 | .2500 | 1.1150 | |
| WINDSOR | | .8650 | .1600 | 1.0250 | |

COUNTY AND MUNICIPAL PROPERTY TAX RATES AND YEAR OF MOST RECENT REAPPRAISAL - FY 2023-24

| Counties and Municipalities | Year of Latest Reappraisal | County Rate | Municipal Rate | Total of all Jurisdictions | Special Districts Levied by County or Municipality |
|------------------------------------|-----------------------------------|--------------------|-----------------------|-----------------------------------|---|
| BLADEN | 2022 | .7850 | | .7850 | <u>FIRE DISTRICT</u> |
| BLADENBORO | | .7850 | .6400 | 1.4250 | ACME DELCO RIEGELWOOD FD .1200 |
| CLARKTON | | .7850 | .6100 | 1.3950 | AMMON FD .0700 |
| DUBLIN | | .7850 | .4900 | 1.2750 | ATKINSON FD .0700 |
| EAST ARCADIA | | .7850 | .3900 | 1.1750 | BAY TREE FD .0900 |
| ELIZABETHTOWN | | .7850 | .6150 | 1.4000 | BLADENBORO RURAL FD .0500 |
| TAR HEEL | | .7850 | .3600 | 1.1450 | BUCKHEAD FD .0900 |
| WHITE LAKE | | .7850 | .2700 | 1.0550 | CARVERS CREEK FD .0500 |
| | | | | | CLARKTON FD .0800 |
| | | | | | DUBLIN FD .0980 |
| | | | | | ELIZABETHTOWN RURAL FD .1000 |
| | | | | | GENERAL SERVICE FD .0250 |
| | | | | | HICKORY GROVE FD .0800 |
| | | | | | KELLY FD .0700 |
| | | | | | LISBON FD .0700 |
| | | | | | ROWAN FD .0700 |
| | | | | | TAR HEEL FD .1000 |
| | | | | | TOBEMORY FD .0000 |
| | | | | | WHITE LAKE FD .0800 |
| | | | | | WHITE OAK FD .0600 |
| | | | | | <u>Other special districts</u> |
| | | | | | EAST ARCADIA TOWN FD .0900 |
| | | | | | ELIZABETHTOWN DOWNTOWN BUS DIST .1000 |
| BRUNSWICK | 2023 | .3420 | | .3420 | <u>SPECIAL DISTRICT</u> |
| BALD HEAD ISLAND | | .3420 | .5779 | .9199 | DOSHER HOSPITAL DIST .0400 |
| BELVILLE | | .3420 | .1100 | .4520 | |
| BOILING SPRING LAKES | | .3420 | .1900 | .5320 | <u>Other special districts</u> |
| BOLIVIA | | .3420 | .0500 | .3920 | VILLAGE OF BALD HEAD ISLAND MSD A .0668 |
| CALABASH | | .3420 | .0580 | .4000 | VILLAGE OF BALD HEAD ISLAND MSD B .0383 |
| CAROLINA SHORES | | .3420 | .1000 | .4420 | |
| CASWELL BEACH | | .3420 | .1700 | .5120 | |
| HOLDEN BEACH | | .3420 | .1400 | .4820 | |
| LELAND | | .3420 | .2300 | .5720 | |
| NAVASSA | | .3420 | .2300 | .5720 | |
| NORTHWEST | | .3420 | .2700 | .6120 | |
| OAK ISLAND | | .3420 | .1600 | .5020 | |
| OCEAN ISLE BEACH | | .3420 | .1089 | .4509 | |
| SANDY CREEK | | .3420 | .2500 | .5920 | |
| SHALLOTTE | | .3420 | .2876 | .6296 | |
| SOUTHPORT | | .3420 | .2750 | .6170 | |
| ST. JAMES | | .3420 | .0600 | .4020 | |
| SUNSET BEACH | | .3420 | .1600 | .5020 | |
| VARNAMTOWN | | .3420 | .0500 | .3920 | |

COUNTY AND MUNICIPAL PROPERTY TAX RATES AND YEAR OF MOST RECENT REAPPRAISAL - FY 2023-24

| Counties and Municipalities | Year of Latest Reappraisal | County Rate | Municipal Rate | Total of all Jurisdictions | Special Districts Levied by County or Municipality |
|------------------------------------|-----------------------------------|--------------------|-----------------------|-----------------------------------|---|
| BUNCOMBE | 2021 | .4980 | | .4980 | <u>FIRE PROTECTION SERVICE DIST.</u> |
| ASHEVILLE | | .4980 | .4030 | .9010 | ASHEVILLE SPECIAL FPSD .0836 |
| BILTMORE FOREST | | .4980 | .3450 | .8430 | ASHEVILLE SUBURBAN FPSD .0897 |
| BLACK MOUNTAIN | | .4980 | .3210 | .8190 | BARNARDSVILLE FPSD .2200 |
| MONTREAT | | .4980 | .4300 | .9280 | BROAD RIVER FPSD .1600 |
| WEAVERVILLE | | .4980 | .3500 | .8480 | EAST BUNCOMBE FPSD .1069 |
| WOODFIN | | .4980 | .3300 | .8280 | ENKA-CANDLER FPSD .1200 |
| | | | | | FAIRVIEW FPSD .1450 |
| | | | | | FRENCH BROAD FPSD .2220 |
| | | | | | GARREN CREEK FPSD .1384 |
| | | | | | JUPITER FPSD .1275 |
| | | | | | LEICESTER FPSD .1403 |
| | | | | | NORTH BUNCOMBE FPSD .1077 |
| | | | | | REEMS CREEK FPSD .1507 |
| | | | | | REYNOLDS FPSD .1124 |
| | | | | | RICEVILLE FPSD .1660 |
| | | | | | SKYLAND FPSD .0980 |
| | | | | | SWANNANOA FPSD .1400 |
| | | | | | UPPER HOMINY FPSD .1900 |
| | | | | | WEST BUNCOMBE FPSD .1350 |
| | | | | | WOODFIN FPSD .1059 |
| | | | | | <u>SCHOOL DISTRICT</u> |
| | | | | | ASHEVILLE CITY SCH DIST .1062 |
| <hr/> | | | | | |
| BURKE | 2023 | .5600 | | .5600 | <u>FIRE DISTRICT</u> |
| CONNELLY SPRINGS | | .5600 | .0500 | .6100 | BRENDLETOWN FD .1050 |
| DREXEL | | .5600 | .3500 | .9100 | CARBON CITY FD .0800 |
| GLEN ALPINE | | .5600 | .2900 | .8500 | CHESTERFIELD FD .1300 |
| HICKORY: | | | | | DROWNING CREEK FD .1200 |
| In BURKE | | .5600 | .4550 | 1.0150 | ENOLA FD .1050 |
| In CALDWELL | | .6300 | .4550 | 1.0850 | GEORGE HILDEBRAN FD .1100 |
| In CATAWBA | | .3985 | .4550 | .8535 | GLEN ALPINE EAST SHORES FD .1000 |
| HILDEBRAN | | .5600 | .1500 | .7100 | GLEN ALPINE FD .1000 |
| LONG VIEW: | | | | | GLEN ALPINE POWERHOUSE NORTH FD .1000 |
| In BURKE | | .5600 | .4900 | 1.0500 | ICARD FD .1200 |
| In CATAWBA | | .3985 | .4900 | .8885 | JONAS RIDGE FD .1350 |
| MORGANTON | | .5600 | .5000 | 1.0600 | LAKE JAMES FD .0800 |
| RHODHISS: | | | | | LONGTOWN FD .1200 |
| In BURKE | | .5600 | .5250 | 1.0850 | LOVELADY FD .1050 |
| In CALDWELL | | .6300 | .5250 | 1.1550 | OAK HILL FD .0800 |
| RUTHERFORD COLLEGE: | | | | | SALEM FD .0716 |
| In BURKE | | .5600 | .1200 | .6800 | SMOKEY CREEK NORTH CATAWBA FD .1180 |
| In CALDWELL | | .6300 | .1200 | .7500 | SMOKEY CREEK TRIPLE COMMUNITY FD .1180 |
| VALDESE | | .5600 | .5150 | 1.0750 | SOUTH MOUNTAIN FD .1360 |
| | | | | | TRIPLE COMMUNITY FD .1000 |
| | | | | | WEST END FD .0950 |

COUNTY AND MUNICIPAL PROPERTY TAX RATES AND YEAR OF MOST RECENT REAPPRAISAL - FY 2023-24

| Counties and Municipalities | Year of Latest Reappraisal | County Rate | Municipal Rate | Total of all Jurisdictions | Special Districts Levied by County or Municipality |
|------------------------------------|-----------------------------------|--------------------|-----------------------|-----------------------------------|---|
| | | | | | <u>Other special districts</u> MORGANTON DNTWN SERV DIST .1200 |
| CABARRUS | 2020 | .7400 | | .7400 | <u>FIRE DISTRICT</u> |
| CONCORD | | .7400 | .4800 | 1.2200 | ALLEN FD .1100 |
| HARRISBURG | | .7400 | .4350 | 1.1750 | COLD WATER FD .0800 |
| HUNTERSVILLE: | | | | | CONCORD RURAL FD .1400 |
| In CABARRUS | | .7400 | .1760 | .9160 | FLOWES STORE FD .1000 |
| In MECKLENBURG | | .4731 | .1760 | .6491 | GEORGEVILLE FD .0920 |
| KANNAPOLIS: | | | | | GOLD HILL FD .0900 |
| In CABARRUS | | .7400 | .6300 | 1.3700 | HARRISBURG FD .1500 |
| In ROWAN | | .5800 | .6300 | 1.2100 | JACKSON PARK FD .1400 |
| LOCUST: | | | | | KANNAPOLIS RURAL FD .1000 |
| In CABARRUS | | .7400 | .3600 | 1.1000 | MIDLAND FD .1000 |
| In STANLY | | .6100 | .3600 | .9700 | MT MITCHELL FD .1000 |
| MIDLAND | | .7400 | .2200 | .9600 | MT PLEASANT FD .1180 |
| MOUNT PLEASANT | | .7400 | .5050 | 1.2450 | NORTHEAST FD .1270 |
| | | | | | ODELL FD .0850 |
| | | | | | RICHFIELD FD .0700 |
| | | | | | RIMER FD .1200 |
| | | | | | <u>Other special districts</u> CONCORD DNTWN MUN SERV DIST .2300 |
| CALDWELL | 2021 | .6300 | | .6300 | <u>FIRE DISTRICT</u> |
| BLOWING ROCK: | | | | | BETHLEHEM FD .0430 |
| In CALDWELL | | .6300 | .3900 | 1.0200 | COLLETTSVILLE FD .1300 |
| In WATAUGA | | .3180 | .3900 | .7080 | GAMEWELL FD .1000 |
| CEDAR ROCK | | .6300 | .2000 | .8300 | GRACE CHAPEL FD .0900 |
| GRANITE FALLS | | .6300 | .4485 | 1.0785 | GUNPOWDER FD .1400 |
| HICKORY: | | | | | KINGS CREEK FD .0750 |
| In BURKE | | .5600 | .4550 | 1.0150 | LITTLE RIVER FD .0930 |
| In CALDWELL | | .6300 | .4550 | 1.0850 | NORTH CALDWELL FD .0500 |
| In CATAWBA | | .3985 | .4550 | .8535 | NORTH CATAWBA FD .1380 |
| HUDSON | | .6300 | .4300 | 1.0600 | PATTERSON FD .1170 |
| LENOIR | | .6300 | .5700 | 1.2000 | SAWMILLS RURAL FD .1150 |
| RHODHISS: | | | | | SOUTH CALDWELL FD .1415 |
| In BURKE | | .5600 | .5250 | 1.0850 | VALMEAD/LOWER CREEK FD .1000 |
| In CALDWELL | | .6300 | .5250 | 1.1550 | YADKIN VALLEY FD .0700 |
| RUTHERFORD COLLEGE: | | | | | |
| In BURKE | | .5600 | .1200 | .6800 | <u>RESCUE SERVICE DISTRICT</u> |
| In CALDWELL | | .6300 | .1200 | .7500 | BETHLEHEM RESCUE SERVICE DIST. .0100 |
| SAWMILLS | | .6300 | .2000 | .8300 | COLLETTSVILLE RESCUE SERVICE DIST. .0085 |
| | | | | | GAMEWELL RESCUE SERVICE DIST. .0300 |
| | | | | | GUNPOWDER RESCUE SERVICE DIST. .0100 |
| | | | | | KINGS CREEK RESCUE SERVICE DIST. .0085 |

COUNTY AND MUNICIPAL PROPERTY TAX RATES AND YEAR OF MOST RECENT REAPPRAISAL - FY 2023-24

| Counties and Municipalities | Year of Latest Reappraisal | County Rate | Municipal Rate | Total of all Jurisdictions | Special Districts Levied by County or Municipality |
|------------------------------------|-----------------------------------|--------------------|-----------------------|-----------------------------------|---|
| | | | | | LITTLE RIVER RESCUE SERVICE DIST. .0400 |
| | | | | | NORTH CALDWELL RESCUE SERVICE DIST. .0575 |
| | | | | | NORTH CATAWBA RESCUE SERVICE DIST. .0400 |
| | | | | | PATTERSON RESCUE SERVICE DIST. .0125 |
| | | | | | SAWMILLS RURAL RESCUE SERVICE DIST. .0285 |
| | | | | | SOUTH CALDWELL RESCUE SERVICE DIST. .0085 |
| | | | | | VALMEAD/LOWER CREEK RESCUE SERVICE DIST. .0200 |
| | | | | | YADKIN VALLEY RESCUE SERVICE DIST .0500 |
| | | | | | <u>Other special districts</u> |
| | | | | | LENOIR DNTWN SERV DIST .2000 |
| | | | | | RESCUE READINESS .0085 |
| CAMDEN | 2023 | .7300 | | .7300 | <u>FIRE DISTRICT</u> |
| ELIZABETH CITY: | | | | | COURTHOUSE FD .0100 |
| In CAMDEN | | .7300 | .5900 | 1.3200 | SHILOH FD .0100 |
| In PASQUOTANK | | .6200 | .5900 | 1.2100 | SOUTH MILLS FD .0100 |
| CARTERET | 2020 | .3400 | | .3400 | <u>FIRE DISTRICT</u> |
| ATLANTIC BEACH | | .3400 | .2150 | .5550 | ATLANTIC FD .0800 |
| BEAUFORT | | .3400 | .4600 | .8000 | BEAUFORT FD .1000 |
| BOGUE | | .3400 | .0500 | .3900 | BROAD & GALES FD .0400 |
| CAPE CARTERET | | .3400 | .2100 | .5500 | CEDAR ISLAND FD .1000 |
| CEDAR POINT | | .3400 | .1475 | .4875 | DAVIS FD .0850 |
| EMERALD ISLE | | .3400 | .1650 | .5050 | HARKERS ISLAND FD .1200 |
| INDIAN BEACH | | .3400 | .3100 | .6500 | HARLOWE FD .0750 |
| MOREHEAD CITY | | .3400 | .3800 | .7200 | MARSHALLBERG FD .0800 |
| NEWPORT | | .3400 | .5450 | .8850 | MILL CREEK FD .0750 |
| PELETIER | | .3400 | .0550 | .3950 | MITCHELL VILLAGE FD .0800 |
| PINE KNOLL SHORES | | .3400 | .2400 | .5800 | NEWPORT FIRE & RESCUE .1200 |
| | | | | | NORTH RIVER FD .0700 |
| | | | | | OTWAY FD .0800 |
| | | | | | SALTER PATH FD .1500 |
| | | | | | SEA LEVEL FD .0950 |
| | | | | | SOUTH RIVER/MERRIMON FD .0600 |
| | | | | | STACY FD .0850 |
| | | | | | STELLA FD .1000 |
| | | | | | WESTERN CARTERET FD .0600 |
| | | | | | WILDWOOD FD .1125 |
| | | | | | <u>FIRE/RESCUE/SAN DIST.</u> |
| | | | | | SOUTH RIVER RESCUE .1300 |
| | | | | | <u>RESCUE SERVICE DISTRICT</u> |
| | | | | | BEAUFORT RES SQ DIST .0600 |
| | | | | | BROAD & GALES CK RES DIST .0600 |
| | | | | | MILL CREEK RES SQ DIST .0900 |

COUNTY AND MUNICIPAL PROPERTY TAX RATES AND YEAR OF MOST RECENT REAPPRAISAL - FY 2023-24

| <u>Counties and Municipalities</u> | <u>Year of Latest Reappraisal</u> | <u>County Rate</u> | <u>Municipal Rate</u> | <u>Total of all Jurisdictions</u> | <u>Special Districts Levied by County or Municipality</u> |
|------------------------------------|-----------------------------------|--------------------|-----------------------|-----------------------------------|---|
| | | | | | MITCHELL VILLAGE RES SQ DIST .0400 |
| | | | | | OTWAY RES SQ DIST .1000 |
| | | | | | SEA LEVEL RES SQ DIST .1000 |
| | | | | | WESTERN CARTERET RES SQ DIST .0700 |
| | | | | | <u>SPECIAL DISTRICT</u> |
| | | | | | HOFFMAN BEACH .0550 |
| | | | | | <u>Other special districts</u> |
| | | | | | EMERALD ISLE PRIMARY (OCEANFRONT) DISTRICT .0400 |
| | | | | | EMERALD ISLE SECONDARY (NONOCEANFRONT)DIS .0000 |
| | | | | | INDIAN BEACH PRIMARY (OCEANFRONT) DISTRICT .0300 |
| | | | | | INDIAN BEACH SECONDARY (NONOCEANFRONT) DIS .0100 |
| | | | | | PINE KNOLL SHORES PRIMARY (OCEANFRONT) DISTI .0550 |
| | | | | | PINE KNOLL SHORES SECONDARY (NONOCEANFRON .0150 |
| CASWELL | 2016 | .7350 | | .7350 | <u>FIRE DISTRICT</u> |
| MILTON | | .7350 | .4500 | 1.1850 | CASVILLE FD .0369 |
| YANCEYVILLE | | .7350 | .3300 | 1.0650 | |
| | | | | | <u>FIRE SERVICE DISTRICT</u> |
| | | | | | CASWELL FIRE SER DIS .0369 |
| CATAWBA | 2023 | .3985 | | .3985 | <u>FIRE DISTRICT</u> |
| BROOKFORD | | .3985 | .4000 | .7985 | BANDYS FD .0785 |
| CATAWBA | | .3985 | .4000 | .7985 | CATAWBA RURAL FD .1070 |
| CLAREMONT | | .3985 | .4175 | .8160 | CLAREMONT RURAL FD .0925 |
| CONOVER | | .3985 | .3950 | .7935 | CONOVER RURAL FD .0800 |
| HICKORY: | | | | | COOKSVILLE FD .0540 |
| In BURKE | | .5600 | .4550 | 1.0150 | HICKORY RURAL FD .1250 |
| In CALDWELL | | .6300 | .4550 | 1.0850 | LONG VIEW RURAL FD .0755 |
| In CATAWBA | | .3985 | .4550 | .8535 | MAIDEN RURAL FD .0720 |
| LONG VIEW: | | | | | MTN VIEW FD .0730 |
| In BURKE | | .5600 | .4900 | 1.0500 | NEWTON RURAL FD .1010 |
| In CATAWBA | | .3985 | .4900 | .8885 | OXFORD FD .0610 |
| MAIDEN: | | | | | PROPST FD .0590 |
| In CATAWBA | | .3985 | .3800 | .7785 | SHERRILLS FORD/TERRELL FD .0840 |
| In LINCOLN | | .4990 | .3800 | .8790 | ST STEPHENS FD .1040 |
| NEWTON | | .3985 | .4500 | .8485 | |
| CHATHAM | 2021 | .6850 | | .6850 | <u>FIRE DISTRICT</u> |
| APEX: | | | | | BELLS ANNEX FD .1280 |
| In CHATHAM | | .6850 | .4400 | 1.1250 | BENNETT FD .1100 |
| In WAKE | | .6570 | .4400 | 1.0970 | BONLEE FD .0700 |
| CARY: | | | | | CENTRAL CHATHAM FD .1200 |
| In CHATHAM | | .6850 | .3450 | 1.0300 | CIRCLE CITY FD .1425 |
| In DURHAM | | .7522 | .3450 | 1.0972 | GOLDSTON FD .1100 |
| In WAKE | | .6570 | .3450 | 1.0020 | HOPE FD .0825 |

COUNTY AND MUNICIPAL PROPERTY TAX RATES AND YEAR OF MOST RECENT REAPPRAISAL - FY 2023-24

| Counties and Municipalities | Year of Latest Reappraisal | County Rate | Municipal Rate | Total of all Jurisdictions | Special Districts Levied by County or Municipality |
|------------------------------------|-----------------------------------|--------------------|-----------------------|-----------------------------------|--|
| GOLDSTON | | .6850 | .2500 | .9350 | MONCURE FD .1375 |
| PITTSBORO | | .6850 | .4400 | 1.1250 | NORTH CHATHAM FD .1280 |
| SILER CITY | | .6850 | .5400 | 1.2250 | NORTHVIEW FD .0860 PARKWOOD FD .1100 STALEY FD .1000 |
| | | | | | <u>SERVICE DISTRICT</u> |
| | | | | | GOLDSTON - GULF SAN DIST .1500 |
| | | | | | NORTHVIEW SAN. DIST .1500 |
| CHEROKEE | 2020 | .6100 | | .6100 | <u>FIRE DISTRICT</u> |
| ANDREWS | | .6100 | .5200 | 1.1300 | BELLVIEW FD .0490 |
| MURPHY | | .6100 | .4200 | 1.0300 | BRASSTOWN FD .0410 CULBERSON FD .0540 GRAPE CREEK FD .0600 HANGINGDOG FD .0590 HIWASSEE DAM FD .0640 HOT HOUSE - WOLF CREEK FD .0350 MARTINS CREEK FD .0340 MURPHY RURAL FD .0990 PEACHTREE FD .0650 RANGER FD .0470 TIPTON CREEK FD .0410 UNAKA FD .0380 VALLEYTOWN FD .0540 VIOLET FD .0640 |
| | | | | | <u>SPECIAL DISTRICT</u> |
| | | | | | BEAR PAW SPECIAL TAX DIST .3800 |
| CHOWAN | 2022 | .6650 | | .6650 | <u>FIRE DISTRICT</u> |
| EDENTON | | .6650 | .4300 | 1.0950 | BELVIDERE FD - F03 .0700 EDENTON RURAL FD - F01 .0700 ROCKY HOCK FD - F02 .0700 |
| CLAY | 2018 | .4300 | | .4300 | <u>FIRE DISTRICT</u> |
| HAYESVILLE | | .4300 | .2650 | .6950 | BRASSTOWN FD .0400 HAYESVILLE FD .0300 SHOOTING CREEK FD .0400 WARNE FD .0400 |
| CLEVELAND | 2021 | .6875 | | .6875 | <u>FIRE DISTRICT</u> |
| BELWOOD | | .6875 | .0500 | .7375 | CLEVELAND COUNTY FD .0875 |
| BOILING SPRINGS | | .6875 | .3800 | 1.0675 | LATTIMORE FD .0875 |
| CASAR | | .6875 | .0500 | .7375 | RIPPY FD .0875 |
| EARL | | .6875 | .1800 | .8675 | |
| FALLSTON | | .6875 | .0500 | .7375 | <u>SERVICE DISTRICT</u> |

COUNTY AND MUNICIPAL PROPERTY TAX RATES AND YEAR OF MOST RECENT REAPPRAISAL - FY 2023-24

| Counties and Municipalities | Year of Latest Reappraisal | County Rate | Municipal Rate | Total of all Jurisdictions | Special Districts Levied by County or Municipality | |
|------------------------------------|-----------------------------------|--------------------|-----------------------|-----------------------------------|---|-------|
| GROVER | | .6875 | .4700 | 1.1575 | CLEVELAND COUNTY WATER DISTRICT | .0200 |
| KINGS MOUNTAIN: | | | | | | |
| In CLEVELAND | | .6875 | .4800 | 1.1675 | <u>Other special districts</u> | |
| In GASTON | | .6100 | .4800 | 1.0900 | CITY OF KINGS MTN MUN SERV DIST | .2362 |
| KINGSTOWN | | .6875 | .4800 | 1.1675 | SHELBY DNTWN MUN SERV DIST | .7675 |
| LATTIMORE | | .6875 | .2200 | .9075 | | |
| LAWNDALE | | .6875 | .3500 | 1.0375 | | |
| PATTERSON SPRINGS | | .6875 | .1500 | .8375 | | |
| POLKVILLE | | .6875 | .0500 | .7375 | | |
| SHELBY | | .6875 | .5175 | 1.2050 | | |
| WACO | | .6875 | .2300 | .9175 | | |
| <hr/> | | | | | | |
| COLUMBUS | 2021 | .8050 | | .8050 | <u>FIRE DISTRICT</u> | |
| BOARDMAN | | .8050 | .0500 | .8550 | ACME DELCO FD | .1200 |
| BOLTON | | .8050 | .6000 | 1.4050 | BOLTON FD | .1000 |
| BRUNSWICK | | .8050 | .4200 | 1.2250 | BRUNSWICK FD | .0700 |
| CERRO GORDO | | .8050 | .2000 | 1.0050 | BUCKHEAD FD | .0600 |
| CHADBOURN | | .8050 | .6200 | 1.4250 | CERRO GORDO FD | .1000 |
| FAIR BLUFF | | .8050 | .6500 | 1.4550 | COLE'S FD | .1000 |
| LAKE WACCAMAW | | .8050 | .2200 | 1.0250 | EAST COLUMBUS FD | .0800 |
| SANDYFIELD | | .8050 | .3500 | 1.1550 | EVERGREEN FD | .0800 |
| TABOR CITY | | .8050 | .6000 | 1.4050 | HALLSBORO FD | .0600 |
| WHITEVILLE | | .8050 | .5100 | 1.3150 | KLONDYKE FD | .0700 |
| | | | | | NAKINA FD | .0800 |
| | | | | | NORTH WHITEVILLE FD | .0800 |
| | | | | | OLD DOCK / CYPRESS FD | .0800 |
| | | | | | ROSELAND FD | .0800 |
| | | | | | ST JAMES FD | .0600 |
| | | | | | WELCHES CREEK FD | .0800 |
| | | | | | WILLIAMS FD | .0600 |
| | | | | | YAM CITY FD | .1000 |
| | | | | | <u>RESCUE SERVICE DISTRICT</u> | |
| | | | | | COLUMBUS RESCUE DIST | .0200 |
| | | | | | WHITEVILLE RESCUE DIST | .0200 |
| | | | | | <u>SERVICE DISTRICT</u> | |
| | | | | | RIEGELWOOD SAN DIST | .3000 |
| | | | | | <u>Other special districts</u> | |
| | | | | | WHITEVILLE DNTWN BUS DIST | .1200 |
| <hr/> | | | | | | |
| CRAVEN | 2023 | .4448 | | .4448 | <u>FIRE DISTRICT</u> | |
| BRIDGETON | | .4448 | .5000 | .9448 | LITTLE SWIFT CREEK FIRE DISTRICT | .0500 |
| COVE CITY | | .4448 | .2200 | .6648 | SANDY POINT SPECIAL SERVICE DISTRICT | .0375 |
| DOVER | | .4448 | .3100 | .7548 | TOWNSHIP NUMBER FIVE FIRE DISTRICT | .0541 |
| HAVELOCK | | .4448 | .6800 | 1.1248 | TOWNSHIP NUMBER NINE FIRE DISTRICT | .0425 |

COUNTY AND MUNICIPAL PROPERTY TAX RATES AND YEAR OF MOST RECENT REAPPRAISAL - FY 2023-24

| Counties and Municipalities | Year of Latest Reappraisal | County Rate | Municipal Rate | Total of all Jurisdictions | Special Districts Levied by County or Municipality | |
|------------------------------------|-----------------------------------|--------------------|-----------------------|-----------------------------------|---|-------|
| NEW BERN | | .4448 | .3800 | .8248 | TOWNSHIP NUMBER ONE FIRE DISTRICT | .0200 |
| RIVER BEND | | .4448 | .2400 | .6848 | TOWNSHIP NUMBER SEVEN FIRE DISTRICT | .0200 |
| TRENT WOODS | | .4448 | .1700 | .6148 | TOWNSHIP NUMBER SIX FIRE DISTRICT | .0380 |
| VANCEBORO | | .4448 | .4000 | .8448 | TOWNSHIP NUMBER THREE FIRE DISTRICT | .0650 |
| | | | | | TRI-COMMUNITY FIRE DISTRICT | .0375 |
| | | | | | WEST OF NEW BERN FIRE DISTRICT | .0281 |
| | | | | | WEST OF NEW BERN FIRE DISTRICT #2 | .0250 |
| | | | | | <u>Other special districts</u> | |
| | | | | | NEW BERN MUNICIPAL SERVICE DIST | .1122 |
| CUMBERLAND | 2017 | .7990 | | .7990 | <u>FIRE DISTRICT</u> | |
| EASTOVER | | .7990 | .2050 | 1.0040 | BEAVER DAM FD | .1500 |
| FALCON | | .7990 | .2400 | 1.0390 | BETHANY FD | .1500 |
| FAYETTEVILLE | | .7990 | .5395 | 1.3385 | BONNIE DOONE FD | .1500 |
| GODWIN | | .7990 | .2400 | 1.0390 | COTTON FD | .1500 |
| HOPE MILLS | | .7990 | .4600 | 1.2590 | CUMBERLAND ROAD FD | .1500 |
| LINDEN | | .7990 | .3000 | 1.0990 | EASTOVER FD | .1500 |
| SPRING LAKE | | .7990 | .6500 | 1.4490 | GODWIN / FALCON FD | .1500 |
| STEDMAN | | .7990 | .3200 | 1.1190 | GRAYS CREEK FD | .1500 |
| WADE | | .7990 | .3200 | 1.1190 | LAFAYETTE FD | .1500 |
| | | | | | LAKE RIM FD | .1500 |
| | | | | | MANCHESTER FD | .1500 |
| | | | | | PEARCES MILL FD | .1500 |
| | | | | | STEDMAN FD | .1500 |
| | | | | | STONE POINT FD | .1500 |
| | | | | | VANDER FD | .1500 |
| | | | | | WADE FD | .1500 |
| | | | | | WESTAREA FD | .1500 |
| | | | | | WESTAREA STATION 10 FIRE DEPT | .1500 |
| | | | | | <u>SPECIAL DISTRICT</u> | |
| | | | | | RURAL RECREATION | .0500 |
| | | | | | <u>Other special districts</u> | |
| | | | | | FAYETTEVILLE DNTWN SERV DIST | .1000 |
| CURRITUCK | 2021 | .5600 | | .5600 | <u>FIRE DISTRICT</u> | |
| | | | | | COROLLA FIRE PROTECTION DISTRICT | .0600 |
| | | | | | <u>FIRE PROTECTION SERVICE DIST.</u> | |
| | | | | | KNOTTS ISLAND FPDS | .0600 |
| | | | | | <u>SPECIAL DISTRICT</u> | |
| | | | | | CAROVA BEACH ROAD WATERSHED DIST | .0200 |
| | | | | | HOG DITCH WATERSHED DIST | .0300 |
| | | | | | MOYOCK WATERSHED DIST | .0150 |

COUNTY AND MUNICIPAL PROPERTY TAX RATES AND YEAR OF MOST RECENT REAPPRAISAL - FY 2023-24

| Counties and Municipalities | Year of Latest Reappraisal | County Rate | Municipal Rate | Total of all Jurisdictions | Special Districts Levied by County or Municipality |
|------------------------------------|-----------------------------------|--------------------|-----------------------|-----------------------------------|---|
| | | | | | NORTHWEST WATERSHED DIST .0200 |
| | | | | | OCEAN SANDS NORTH CROWN POINT WATERSHED I .1150 |
| | | | | | OCEAN SANDS WATER/SEWER DIST .2550 |
| | | | | | WHALEHEAD SOLID WASTE DIST .0150 |
| | | | | | WHALEHEAD WATERSHED DIST .1000 |
| DARE | 2020 | .4005 | | .4005 | <u>FIRE/RESCUE/SAN DIST.</u> |
| DUCK | | .4005 | .2200 | .6205 | AVON FIRE RES & SAN DIST .1786 |
| KILL DEVIL HILLS | | .4005 | .3550 | .7555 | BUXTON FIRE RES & SAN DIST .2037 |
| KITTY HAWK | | .4005 | .3000 | .7005 | COLINGTON FIRE & SAN DIST .2245 |
| MANTEO | | .4005 | .3455 | .7460 | FRISCO FIRE RES & SAN DIST .1685 |
| NAGS HEAD | | .4005 | .3300 | .7305 | HATTERAS FIRE RES & SAN DIST COMMUNITY CENTI .2430 |
| SOUTHERN SHORES | | .4005 | .2358 | .6363 | KILL DEVIL HILLS OUT FIRE & SAN DIST .2245 |
| | | | | | MANN'S HARBOR FIRE & SAN DIST .1678 |
| | | | | | MANTEO OUT FIRE & SAN DIST .1466 |
| | | | | | MARTINS PT FIRE & SAN DIST .1584 |
| | | | | | RODANTHE FIRE & SAN DIST COMMUNITY CENTER .2123 |
| | | | | | SALVO FIRE & SAN DIST COMMUNITY CENTER .2123 |
| | | | | | STUMPY PT FIRE & SAN DIST COMMUNITY CENTER .2144 |
| | | | | | WANCHESE FIRE SAN DIST COMMUNITY CENTER .1687 |
| | | | | | WAVES FIRE & SAN DIST COMMUNITY CENTER .2123 |
| | | | | | <u>SPECIAL DISTRICT</u> |
| | | | | | AVON 01BN .0500 |
| | | | | | AVON 01MD .2000 |
| | | | | | BUXTON MSD .1957 |
| | | | | | EAST LAKE SAN DIST .1100 |
| | | | | | MASHOES SAN DIST .1100 |
| | | | | | <u>Other special districts</u> |
| | | | | | DUCK MSD A (SOUND TO OCEAN) .1296 |
| | | | | | DUCK MSD B (OCEAN FRONT) .2850 |
| | | | | | KILL DEVIL HILLS MSD .2400 |
| | | | | | KITTY HAWK TOWN MSD .1000 |
| | | | | | NAGS HEAD MSD 1 .1430 |
| | | | | | NAGS HEAD MSD 2 .1430 |
| | | | | | NAGS HEAD MSD 3 .0050 |
| | | | | | NAGS HEAD MSD 4 .0100 |
| | | | | | NAGS HEAD MSD 6 .0050 |
| | | | | | SOUTHERN SHORES MSD1 (OCEANFRONT) .0715 |
| | | | | | SOUTHERN SHORES MSD2 (OCEANSIDE) .0300 |
| DAVIDSON | 2021 | .5400 | | .5400 | <u>FIRE DISTRICT</u> |
| DENTON | | .5400 | .6000 | 1.1400 | ARCADIA REEDY CK HAMPTON FD .1000 |
| HIGH POINT: | | | | | BADIN FD .0550 |
| In DAVIDSON | | .5400 | .6175 | 1.1575 | CENTRAL FD .1000 |
| In FORSYTH | | .6778 | .6175 | 1.2953 | CHURCHLAND FD .0900 |

COUNTY AND MUNICIPAL PROPERTY TAX RATES AND YEAR OF MOST RECENT REAPPRAISAL - FY 2023-24

| Counties and Municipalities | Year of Latest Reappraisal | County Rate | Municipal Rate | Total of all Jurisdictions | Special Districts Levied by County or Municipality |
|------------------------------------|-----------------------------------|--------------------|-----------------------|-----------------------------------|---|
| In GUILFORD | | .7305 | .6175 | 1.3480 | CLEMMONS FD .0600 |
| In RANDOLPH | | .5000 | .6175 | 1.1175 | FAIRGROVE FD .1000 |
| LEXINGTON | | .5400 | .6500 | 1.1900 | GRIFFITH FD .1000 |
| MIDWAY | | .5400 | .0500 | .5900 | GUMTREE FD .1275 |
| THOMASVILLE: | | | | | HASTY FD .1000 |
| In DAVIDSON | | .5400 | .6200 | 1.1600 | HEALING SPRINGS FD .0900 |
| In RANDOLPH | | .5000 | .6200 | 1.1200 | HOLLY GROVE FD .1000 |
| WALLBURG | | .5400 | .0500 | .5900 | HORNEYTOWN FD .1500 |
| | | | | | LINWOOD FD .1000 |
| | | | | | MIDWAY FD .1300 |
| | | | | | NORTH LEXINGTON FD .1300 |
| | | | | | PILOT FD .0850 |
| | | | | | REEDS FD .0600 |
| | | | | | SILVER VALLEY FD .1100 |
| | | | | | SOUTH DAVIDSON FD .1300 |
| | | | | | SOUTH EMMONS FD .1000 |
| | | | | | SOUTH LEXINGTON FD .1100 |
| | | | | | SOUTHMONT FD .1300 |
| | | | | | TYRO FD .0800 |
| | | | | | WALLBURG FD .1000 |
| | | | | | WELCOME FD .1100 |
| | | | | | WEST LEXINGTON FD .1200 |
| | | | | | <u>FIRE SERVICE DISTRICT</u> |
| | | | | | AIRPORT FSD .1000 |
| | | | | | <u>SCHOOL DISTRICT</u> |
| | | | | | LEXINGTON SCH DIST .1200 |
| | | | | | THOMASVILLE SCH DIST .1950 |
| | | | | | <u>Other special districts</u> |
| | | | | | LEXINGTON DNTWN SERV DIST .2000 |
| DAVIE | 2021 | .7330 | | .7330 | <u>FIRE DISTRICT</u> |
| BERMUDA RUN | | .7330 | .1500 | .8830 | ADVANCE FD .0400 |
| COOLEEMEE | | .7330 | .4200 | 1.1530 | CENTER FD .0400 |
| MOCKSVILLE | | .7330 | .2900 | 1.0230 | COOLEEMEE FD .0400 |
| | | | | | CORNATZER-DULIN FD .0400 |
| | | | | | COUNTY LINE FD .0400 |
| | | | | | COURTNEY (YADKIN & DAVIE) FD .0400 |
| | | | | | FARMINGTON FD .0400 |
| | | | | | FORK FD .0400 |
| | | | | | JERUSALEM FD .0400 |
| | | | | | LONE HICKORY (YADKIN & DAVIE) FD .0400 |
| | | | | | MOCKSVILLE FD .0400 |
| | | | | | SCOTCH IRISH (ROWAN & DAVIE) FD .0400 |
| | | | | | SHEFFIELD CALAHALN FD .0400 |

COUNTY AND MUNICIPAL PROPERTY TAX RATES AND YEAR OF MOST RECENT REAPPRAISAL - FY 2023-24

| Counties and Municipalities | Year of Latest Reappraisal | County Rate | Municipal Rate | Total of all Jurisdictions | Special Districts Levied by County or Municipality |
|------------------------------------|-----------------------------------|--------------------|-----------------------|-----------------------------------|---|
| | | | | | SMITH GROVE FD .0400 |
| | | | | | WILLIAM R. DAVIE FD .0400 |
| | | | | | <u>FIRE PROTECTION SERVICE DIST.</u> |
| | | | | | ADVANCE RURAL FIRE PROTECTION .0244 |
| DUPLIN | 2017 | .7350 | | .7350 | <u>FIRE DISTRICT</u> |
| BEULAVILLE | | .7350 | .4600 | 1.1950 | ALBERTSON FD .0750 |
| CALYPSO | | .7350 | .4700 | 1.2050 | CHINQUAPIN FD .0700 |
| FAISON | | .7350 | .6000 | 1.3350 | DUPLIN PENDER FD .0700 |
| GREENEVERS | | .7350 | .3000 | 1.0350 | EAST DUPLIN FD .0458 |
| KENANSVILLE | | .7350 | .5300 | 1.2650 | FOUNTAIN TOWN FD .0500 |
| MAGNOLIA | | .7350 | .6700 | 1.4050 | FRANKLIN FD .1000 |
| MOUNT OLIVE: | | | | | GLISSON FD .0650 |
| In DUPLIN | | .7350 | .6700 | 1.4050 | GOSHEN FD .0650 |
| In WAYNE | | .7425 | .6700 | 1.4125 | GREENEVERS FD .0700 |
| ROSE HILL | | .7350 | .7500 | 1.4850 | LIBERTY HALL FD .0700 |
| TEACHEY | | .7350 | .4500 | 1.1850 | LYMAN FD .0500 |
| WALLACE: | | | | | NORTH DUPLIN FD .0500 |
| In DUPLIN | | .7350 | .6200 | 1.3550 | NORTHEAST FD .0900 |
| In PENDER | | .7375 | .6200 | 1.3575 | OAK WOLFE FD .0500 |
| WARSAW | | .7350 | .5700 | 1.3050 | POTTERS HILL FD .0700 |
| | | | | | ROSEMARY FD .0700 |
| | | | | | SARECTA FD .0550 |
| | | | | | STACY BRITT FD .0700 |
| | | | | | TEACHEY FD .0700 |
| | | | | | WAYLIN FD .0700 |
| DURHAM | 2019 | .7522 | | .7522 | <u>FIRE DISTRICT</u> |
| CARY: | | | | | BAHAMA FD .0987 |
| In CHATHAM | | .6850 | .3450 | 1.0300 | ENO FD .0786 |
| In DURHAM | | .7522 | .3450 | 1.0972 | LEBANON FD .1251 |
| In WAKE | | .6570 | .3450 | 1.0020 | NEW HOPE FD .0756 |
| CHAPEL HILL: | | | | | REDWOOD FD .1225 |
| In DURHAM | | .7522 | .5720 | 1.3242 | |
| In ORANGE | | .8353 | .5720 | 1.4073 | <u>FIRE/RESCUE/SAN DIST.</u> |
| DURHAM: | | | | | DURHAM COUNTY FIRE/RESCUE SERV DIST .1449 |
| In DURHAM | | .7522 | .5577 | 1.3099 | DURHAM COUNTY FIRE/RESCUE SERV DIST-RTP SPE .0880 |
| In ORANGE | | .8353 | .5577 | 1.3930 | |
| In WAKE | | .6570 | .5577 | 1.2147 | <u>Other special districts</u> |
| MORRISVILLE: | | | | | BID (BUSINESS IMPROVEMENT DIST) .0700 |
| In DURHAM | | .7522 | .3900 | 1.1422 | |
| In WAKE | | .6570 | .3900 | 1.0470 | |
| RALEIGH: | | | | | |
| In DURHAM | | .7522 | .4330 | 1.1852 | |
| In WAKE | | .6570 | .4330 | 1.0900 | |

COUNTY AND MUNICIPAL PROPERTY TAX RATES AND YEAR OF MOST RECENT REAPPRAISAL - FY 2023-24

| Counties and Municipalities | Year of Latest Reappraisal | County Rate | Municipal Rate | Total of all Jurisdictions | Special Districts Levied by County or Municipality |
|------------------------------------|-----------------------------------|--------------------|-----------------------|-----------------------------------|---|
| EDGECOMBE | 2017 | .9500 | | .9500 | <u>FIRE DISTRICT</u> |
| CONETOE | | .9500 | .3800 | 1.3300 | CONETOE FD .0800 |
| LEGGETT | | .9500 | .2500 | 1.2000 | DAVENPORT FD .0850 |
| MACCLESFIELD | | .9500 | .3700 | 1.3200 | HARRISON FD .1200 |
| PINETOPS | | .9500 | .5800 | 1.5300 | HEARTSEASE FD .1200 |
| PRINCEVILLE | | .9500 | .6100 | 1.5600 | LEGGETT FD .0900 |
| ROCKY MOUNT: | | | | | LEWIS FD .0700 |
| In EDGECOMBE | | .9500 | .6850 | 1.6350 | MACCLESFIELD FD .0800 |
| In NASH | | .6700 | .6850 | 1.3550 | PINTAIN FD .0900 |
| SHARPSBURG: | | | | | PRINCEVILLE FD .1100 |
| In EDGECOMBE | | .9500 | .9000 | 1.8500 | SHARP POINT FD .0800 |
| In NASH | | .6700 | .9000 | 1.5700 | SOUTH EDGECOMBE FD .1200 |
| In WILSON | | .7300 | .9000 | 1.6300 | SPEED FD .0900 |
| SPEED | | .9500 | .3800 | 1.3300 | TRI CO FD .1300 |
| TARBORO | | .9500 | .4600 | 1.4100 | WEST EDGECOMBE FD .0600 |
| WHITAKERS: | | | | | |
| In EDGECOMBE | | .9500 | .7500 | 1.7000 | |
| In NASH | | .6700 | .7500 | 1.4200 | |
| <hr/> | | | | | |
| FORSYTH | 2021 | .6778 | | .6778 | <u>FIRE DISTRICT</u> |
| BETHANIA | | .6778 | .3000 | .9778 | BEESON'S CROSS RDS FD .0950 |
| CLEMMONS | | .6778 | .1500 | .8278 | BELEWS CREEK FD .1100 |
| HIGH POINT: | | | | | CITY VIEW FD .1000 |
| In DAVIDSON | | .5400 | .6175 | 1.1575 | CLEMMONS FD .0600 |
| In FORSYTH | | .6778 | .6175 | 1.2953 | FOREST HILL FD .1200 |
| In GUILFORD | | .7305 | .6175 | 1.3480 | GRIFFITH FD .0850 |
| In RANDOLPH | | .5000 | .6175 | 1.1175 | GUMTREE FD .1225 |
| KERNERSVILLE: | | | | | HORNEYTOWN FD .1500 |
| In FORSYTH | | .6778 | .5590 | 1.2368 | KING FD .0850 |
| In GUILFORD | | .7305 | .5590 | 1.2895 | LEWISVILLE FD .0850 |
| KING: | | | | | MINERAL SPRINGS FD .1200 |
| In FORSYTH | | .6778 | .4700 | 1.1478 | MT TABOR FD .0850 |
| In STOKES | | .6600 | .4700 | 1.1300 | OLD RICHMOND FD .0950 |
| LEWISVILLE | | .6778 | .1770 | .8548 | PINEY GROVE FD .1400 |
| RURAL HALL | | .6778 | .3100 | .9878 | SALEM CHAPEL FD .1400 |
| TOBACCOVILLE | | .6778 | .0500 | .7278 | SOUTH FORK FD .0600 |
| WALKERTOWN | | .6778 | .2000 | .8778 | SUBURBAN RURAL HALL FD .1050 |
| WINSTON-SALEM | | .6778 | .6610 | 1.3388 | TALLEY'S CROSSING FD .1000 |
| | | | | | TRIANGLE FD .0920 |
| | | | | | UNION CROSS FD .1350 |
| | | | | | VIENNA FD .0850 |
| | | | | | WALKERTOWN (NORTHEAST) FD .1000 |
| | | | | | WEST BEND FD .0850 |
| | | | | | <u>FIRE SERVICE DISTRICT</u> |
| | | | | | BEESON CROSSROADS SERV. DIST. FD .0950 |
| | | | | | FORSYTH COUNTY FSD .0039 |

COUNTY AND MUNICIPAL PROPERTY TAX RATES AND YEAR OF MOST RECENT REAPPRAISAL - FY 2023-24

| Counties and Municipalities | Year of Latest Reappraisal | County Rate | Municipal Rate | Total of all Jurisdictions | Special Districts Levied by County or Municipality |
|------------------------------------|-----------------------------------|--------------------|-----------------------|-----------------------------------|---|
| | | | | | MINERAL SPRINGS SERVICE DIST FD .1200 |
| | | | | | <u>Other special districts</u> |
| | | | | | LEWISVILLE MUN SERV DIST .0500 |
| | | | | | WINSTON-SALEM DTWN BUS DIST .0900 |
| FRANKLIN | 2018 | .7850 | | .7850 | <u>FIRE DISTRICT</u> |
| BUNN | | .7850 | .6400 | 1.4250 | BUNN FD .0750 |
| FRANKLINTON | | .7850 | .7500 | 1.5350 | CENTERVILLE FD .0600 |
| LOUISBURG | | .7850 | .5000 | 1.2850 | CENTRAL FRANKLIN FD .0975 |
| WAKE FOREST: | | | | | EPSOM FD .0930 |
| In FRANKLIN | | .7850 | .5050 | 1.2900 | FRANKLINTON FD (N W FRANKLIN) .0800 |
| In WAKE | | .6570 | .5050 | 1.1620 | GOLD SAND FD .0750 |
| YOUNGSVILLE | | .7850 | .6400 | 1.4250 | HOPKINS FD .0700 |
| | | | | | JUSTICE FD .0875 |
| | | | | | MITCHINERS FD (MITCHINERS CR) .0850 |
| | | | | | PILOT FD .0925 |
| | | | | | WHITE LEVEL FD .1200 |
| | | | | | YOUNGSVILLE FD .0957 |
| GASTON | 2023 | .6100 | | .6100 | <u>FIRE DISTRICT</u> |
| BELMONT | | .6100 | .4550 | 1.0650 | AGRICULTURE CENTER FD .0850 |
| BESSEMER CITY | | .6100 | .4500 | 1.0600 | ALEXIS FD .0850 |
| CHERRYVILLE | | .6100 | .4800 | 1.0900 | CHAPEL GROVE FD .0850 |
| CRAMERTON | | .6100 | .4450 | 1.0550 | CHESTNUT RIDGE FD .0850 |
| DALLAS | | .6100 | .4200 | 1.0300 | COMMUNITY FD .0850 |
| GASTONIA | | .6100 | .4700 | 1.0800 | CROUSE FD .0850 |
| HIGH SHOALS | | .6100 | .3200 | .9300 | EAST GAST FD .0850 |
| KINGS MOUNTAIN: | | | | | HIGH SHOALS FD .0850 |
| In CLEVELAND | | .6875 | .4800 | 1.1675 | HUGHS POND FD .0850 |
| In GASTON | | .6100 | .4800 | 1.0900 | LONG SHOALS FD .0850 |
| LOWELL | | .6100 | .4900 | 1.1000 | LOWELL FD .0850 |
| MCADENVILLE | | .6100 | .3900 | 1.0000 | LUCIA RIVERBEND FD .0850 |
| MOUNT HOLLY | | .6100 | .4050 | 1.0150 | NEW HOPE FD .0850 |
| RANLO | | .6100 | .4500 | 1.0600 | RANLO FD .0850 |
| STANLEY | | .6100 | .4900 | 1.1000 | S GASTONIA FD .0850 |
| | | | | | SOUTHPOINT FD .0850 |
| | | | | | SPENCER MTN FD .0850 |
| | | | | | TRYONATA FD .0850 |
| | | | | | UNION RD FD .0850 |
| | | | | | WACO FD .0850 |
| | | | | | <u>Other special districts</u> |
| | | | | | GASTONIA MUN SERV DIST .2000 |
| GATES | 2017 | .8400 | | .8400 | |
| GATESVILLE | | .8400 | .1700 | 1.0100 | |

COUNTY AND MUNICIPAL PROPERTY TAX RATES AND YEAR OF MOST RECENT REAPPRAISAL - FY 2023-24

| Counties and Municipalities | Year of Latest Reappraisal | County Rate | Municipal Rate | Total of all Jurisdictions | Special Districts Levied by County or Municipality |
|------------------------------------|-----------------------------------|--------------------|-----------------------|-----------------------------------|---|
| GRAHAM | 2023 | .5900 | | .5900 | |
| FONTANA DAM | | .5900 | .5540 | 1.1440 | |
| LAKE SANTEETLAH | | .5900 | .2090 | .7990 | |
| ROBBINSVILLE | | .5900 | .5000 | 1.0900 | |
| GRANVILLE | 2018 | .8400 | | .8400 | <u>FIRE DISTRICT</u> |
| BUTNER | | .8400 | .4250 | 1.2650 | GRANVILLE FIRE & RESCUE .0600 |
| CREEDMOOR | | .8400 | .6150 | 1.4550 | |
| OXFORD | | .8400 | .6400 | 1.4800 | <u>Other special districts</u> |
| STEM | | .8400 | .4500 | 1.2900 | ECONO DEVELOP IN SIDE PARK AUTH .2000 |
| STOVALL | | .8400 | .4900 | 1.3300 | ECONO DEVELOP OUT SIDE PARK AUTH .1000 OXFORD PARKING AUTHORITY .1000 |
| GREENE | 2021 | .7860 | | .7860 | <u>FIRE DISTRICT</u> |
| HOOKERTON | | .7860 | .4650 | 1.2510 | ARBA FD .0630 |
| SNOW HILL | | .7860 | .3400 | 1.1260 | BULLHEAD FD .1200 |
| WALSTONBURG | | .7860 | .5000 | 1.2860 | CASTORIA FD .1000 CONTENTNEA FD .0820 FORT RUN FD .1220 JASON FD .0800 LITTLE CREEK FD .0950 MAURY FD .0890 RAINBOW FD .1080 SHINE FD .0900 SPEIGHT BRIDGE FD .0708 |
| | | | | | <u>SERVICE DISTRICT</u> MIDDLE SWAMP SERVICE DISTRICT .0890 |
| GUILFORD | 2022 | .7305 | | .7305 | <u>FIRE DISTRICT</u> |
| ARCHDALE: | | | | | ALAMANCE FD .0000 |
| In GUILFORD | | .7305 | .3100 | 1.0405 | CLIMAX FD .0000 |
| In RANDOLPH | | .5000 | .3100 | .8100 | COLFAX FD .0000 |
| BURLINGTON: | | | | | DEEP RIVER FD .0000 |
| In ALAMANCE | | .4320 | .4836 | .9156 | DISTRICT 13 FD .0000 |
| In GUILFORD | | .7305 | .4836 | 1.2141 | DISTRICT 14 FD .0000 |
| GIBSONVILLE: | | | | | DISTRICT 28 FD .0000 |
| In ALAMANCE | | .4320 | .4900 | .9220 | GIBSONVILLE RURAL FD .0774 |
| In GUILFORD | | .7305 | .4900 | 1.2205 | GUILFORD COLLEGE FD .1000 |
| GREENSBORO | | .7305 | .6725 | 1.4030 | GUIL-RAND FD .0000 |
| HIGH POINT: | | | | | JULIAN FD .0000 |
| In DAVIDSON | | .5400 | .6175 | 1.1575 | KIMESVILLE FD .0890 |
| In FORSYTH | | .6778 | .6175 | 1.2953 | MCLEANSVILLE FD .0000 |
| In GUILFORD | | .7305 | .6175 | 1.3480 | MOUNT HOPE FD .0000 |
| In RANDOLPH | | .5000 | .6175 | 1.1175 | NORTHEAST FD .0000 |
| JAMESTOWN | | .7305 | .5850 | 1.3155 | OAK RIDGE FD .0000 |

COUNTY AND MUNICIPAL PROPERTY TAX RATES AND YEAR OF MOST RECENT REAPPRAISAL - FY 2023-24

| Counties and Municipalities | Year of Latest Reappraisal | County Rate | Municipal Rate | Total of all Jurisdictions | Special Districts Levied by County or Municipality |
|------------------------------------|-----------------------------------|--------------------|-----------------------|-----------------------------------|---|
| KERNERSVILLE: | | | | | |
| In FORSYTH | | .6778 | .5590 | 1.2368 | PINECROFT SEDGEFIELD FD .0000 |
| In GUILFORD | | .7305 | .5590 | 1.2895 | PLEASANT GARDEN FD .0000 |
| OAK RIDGE | | .7305 | .0800 | .8105 | SOUTHEAST FD .0000 |
| PLEASANT GARDEN | | .7305 | .0800 | .8105 | STOKESDALE FD .1000 |
| SEDALIA | | .7305 | .2750 | 1.0055 | SUMMERFIELD FD .0000 |
| SUMMERFIELD | | .7305 | .0275 | .7580 | WHITSETT FD .0000 |
| WHITSETT | | .7305 | .1500 | .8805 | |
| | | | | | <u>FIRE PROTECTION SERVICE DIST.</u> |
| | | | | | ALAMANCE FPSD .1555 |
| | | | | | CLIMAX FPSD .1763 |
| | | | | | COLFAX FPSD .1359 |
| | | | | | DEEP RIVER FPSD .1241 |
| | | | | | DISTRICT 13 FPSD .1252 |
| | | | | | DISTRICT 14 FPSD .0982 |
| | | | | | DISTRICT 28 FPSD .1390 |
| | | | | | GUILFORD COLLEGE FPSD .0500 |
| | | | | | GUIL-RAND FPSD .1466 |
| | | | | | HORNEYTOWN FPSD .1500 |
| | | | | | JULIAN FPSD .1214 |
| | | | | | MCLEANSVILLE FPSD .1481 |
| | | | | | MOUNT HOPE FPSD .0800 |
| | | | | | NORTHEAST FPSD .1399 |
| | | | | | OAK RIDGE FPSD .0977 |
| | | | | | PINECROFT SEDGEFIELD FPSD .1372 |
| | | | | | PLEASANT GARDEN FPSD .1388 |
| | | | | | PTIA FPSD .0495 |
| | | | | | SOUTHEAST FPSD .1375 |
| | | | | | STOKESDALE FPSD .0000 |
| | | | | | SUMMERFIELD FPSD .1310 |
| | | | | | WHITSETT FPSD .0927 |
| | | | | | <u>Other special districts</u> |
| | | | | | COLLEGE HILL HIST DIST .0100 |
| | | | | | DUNLEATH HISTORPC DIST fka AYCOCK HIST DIST .0500 |
| | | | | | GREENSBORO DNTWN IMPROV DIST .0900 |
| HALIFAX | 2020 | .7600 | | .7600 | <u>FIRE DISTRICT</u> |
| ENFIELD | | .7600 | .9270 | 1.6870 | ARCOLA FD .0628 |
| HALIFAX | | .7600 | .6600 | 1.4200 | DARLINGTON FD .0836 |
| HOBGOOD | | .7600 | .7200 | 1.4800 | DAVIE FD .0905 |
| LITTLETON | | .7600 | .8000 | 1.5600 | ENFIELD FD .0846 |
| ROANOKE RAPIDS | | .7600 | .6610 | 1.4210 | HALIFAX FD .0800 |
| SCOTLAND NECK | | .7600 | .7850 | 1.5450 | HOBGOOD FD .0650 |
| WELDON | | .7600 | .7200 | 1.4800 | LITTLETON FD .0515 |
| | | | | | RHEASVILLE FD .0900 |
| | | | | | SCOTLAND NECK FD .0700 |
| | | | | | TILLERY FD .0447 |

COUNTY AND MUNICIPAL PROPERTY TAX RATES AND YEAR OF MOST RECENT REAPPRAISAL - FY 2023-24

| Counties and Municipalities | Year of Latest Reappraisal | County Rate | Municipal Rate | Total of all Jurisdictions | Special Districts Levied by County or Municipality |
|------------------------------------|-----------------------------------|--------------------|-----------------------|-----------------------------------|---|
| | | | | | WELDON FD .0900 |
| | | | | | <u>SCHOOL DISTRICT</u> HALIFAX SD (COUNTY SCHOOL TAX) .1000 |
| | | | | | <u>SPECIAL DISTRICT</u> ROANOKE RAPIDS SD .2150 WELDON SD .2000 |
| HARNETT | 2022 | .5910 | | .5910 | <u>FIRE DISTRICT</u> |
| ANGIER: | | | | | ANDERSON CREEK FD .1100 |
| In HARNETT | | .5910 | .4900 | 1.0810 | ANGIER BLACK RIVER FD .0750 |
| In WAKE | | .6570 | .4900 | 1.1470 | BANNER FD .1200 |
| BENSON: | | | | | BENHAVEN FD .1200 |
| In HARNETT | | .5910 | .5900 | 1.1810 | BUIES CREEK FD .1000 |
| In JOHNSTON | | .6900 | .5900 | 1.2800 | COATS-GROVE FD .1100 |
| BROADWAY: | | | | | CRAINS CREEK FD .1000 |
| In HARNETT | | .5910 | .4400 | 1.0310 | CYPRESS POINT FD .0950 |
| In LEE | | .6500 | .4400 | 1.0900 | DUKE FD .0950 |
| COATS | | .5910 | .4900 | 1.0810 | DUNN-AVERASBORO FD .0900 |
| DUNN | | .5910 | .5000 | 1.0910 | ERWIN FD .0950 |
| ERWIN | | .5910 | .4800 | 1.0710 | FLATBRANCH FD .1300 |
| LILLINGTON | | .5910 | .5200 | 1.1110 | FLATWOOD FD .1200 |
| | | | | | GODWIN-FALCON FD .1500 |
| | | | | | NORTHWEST HARNETT FD .0800 |
| | | | | | SPROUT SPRINGS FD .1200 |
| | | | | | SUMMERVILLE-BUNNLEVEL FD .1000 |
| | | | | | WEST AREA FD .1100 |
| | | | | | WEST JOHNSTON FD .0700 |
| | | | | | <u>RESCUE SERVICE DISTRICT</u> |
| | | | | | BOONE TR EMER .1000 |
| | | | | | <u>SCHOOL DISTRICT</u> |
| | | | | | AVERASBORO SCH DIST .0200 |
| | | | | | <u>Other special districts</u> |
| | | | | | DUNN MUNICIPAL SERVICE DIST .1200 |
| HAYWOOD | 2021 | .5500 | | .5500 | <u>FIRE DISTRICT</u> |
| CANTON | | .5500 | .5400 | 1.0900 | CENTER PIGEON FD .0850 |
| CLYDE | | .5500 | .4300 | .9800 | CLYDE FD .0900 |
| MAGGIE VALLEY | | .5500 | .4000 | .9500 | EAST CANTON FD .1000 |
| WAYNESVILLE | | .5500 | .4392 | .9892 | IVY HILL FD .0800 |
| | | | | | NORTH CANTON FD .0700 |
| | | | | | WAYNESVILLE RURAL FD .0800 |
| | | | | | WAYNESVILLE RURAL FD #2 .0800 |

COUNTY AND MUNICIPAL PROPERTY TAX RATES AND YEAR OF MOST RECENT REAPPRAISAL - FY 2023-24

| Counties and Municipalities | Year of Latest Reappraisal | County Rate | Municipal Rate | Total of all Jurisdictions | Special Districts Levied by County or Municipality |
|------------------------------------|-----------------------------------|--------------------|-----------------------|-----------------------------------|---|
| | | | | | WAYNESVILLE RURAL FD #3 .0800 |
| | | | | | WAYNESVILLE RURAL FD #4 .0800 |
| | | | | | WAYNESVILLE RURAL FD #5 .0800 |
| | | | | | WAYNESVILLE RURAL FD #6 .0800 |
| | | | | | WEST CANTON FD .1000 |
| | | | | | <u>FIRE SERVICE DISTRICT</u> |
| | | | | | CRUSO FIRE SER DIST .1000 |
| | | | | | EAGLES NEST FIRE SERVICE DIST .0800 |
| | | | | | FINES CREEK FIRE SER DIST .0900 |
| | | | | | HOWELL MILL FIRE SERVICE DIST .0800 |
| | | | | | LAKE JUNALUSKA FIRE SER DIST .1000 |
| | | | | | LAKE LOGAN CECIL FIRE SER DIST .1000 |
| | | | | | SAUNOOK FIRE SER DIST .0500 |
| | | | | | <u>SERVICE DISTRICT</u> |
| | | | | | CRABTREE IRON DUFF SER DIST .0750 |
| | | | | | JONATHAN CREEK SER DIST .0700 |
| | | | | | MAGGIE VALLEY SERV DIST .0800 |
| | | | | | <u>SPECIAL DISTRICT</u> |
| | | | | | FOREST PARK RD MAINTENANCE .1000 |
| | | | | | FOX RUN ROAD MAINTENANCE .1500 |
| | | | | | LAKE JUNALUSKA SAN DIST .0600 |
| | | | | | MAGGIE VALLEY COUNTRY CLUB RD MAINTENANCE .1900 |
| | | | | | NORMANN RD MAINTENANCE .2000 |
| | | | | | OAK PARK RD MAINTENANCE .0800 |
| | | | | | SUGAR VALLEY SPRINGS RD MAINT DIST .1250 |
| | | | | | TUSCOLA PARK RD MAINTENANCE .1100 |
| | | | | | UPPER CHESTNUT GROVE RD MAINTENANCE .2000 |
| | | | | | WALKER IN THE HILLS RD MAINTENANCE .0950 |
| | | | | | WILDCAT MOUNTAIN RD MAINTENANCE .1500 |
| | | | | | <u>Other special districts</u> |
| | | | | | WAYNESVILLE MSD .1900 |
| HENDERSON | 2023 | .4310 | | .4310 | <u>FIRE DISTRICT</u> |
| FLAT ROCK | | .4310 | .1190 | .5500 | BAT CAVE FD .1200 |
| FLETCHER | | .4310 | .2800 | .7110 | BLUE RIDGE FD .1300 |
| HENDERSONVILLE | | .4310 | .4900 | .9210 | DANA FD .1400 |
| LAUREL PARK | | .4310 | .3950 | .8260 | EDNEYVILLE FD .1150 |
| MILLS RIVER | | .4310 | .1700 | .6010 | ETOWAH / HORSESHOE FD .1150 |
| SALUDA: | | | | | FLETCHER FD .1050 |
| In HENDERSON | | .4310 | .6900 | 1.1210 | GERTON FD .1350 |
| In POLK | | .5343 | .6900 | 1.2243 | GREEN RIVER FD .1000 |
| | | | | | MILLS RIVER FD .1000 |
| | | | | | MOUNTAIN HOME FD .1150 |

COUNTY AND MUNICIPAL PROPERTY TAX RATES AND YEAR OF MOST RECENT REAPPRAISAL - FY 2023-24

| Counties and Municipalities | Year of Latest Reappraisal | County Rate | Municipal Rate | Total of all Jurisdictions | Special Districts Levied by County or Municipality |
|------------------------------------|-----------------------------------|--------------------|-----------------------|-----------------------------------|--|
| | | | | | RAVEN ROCK FD .1200 VALLEY HILL FD .0900 |
| | | | | | <u>Other special districts</u> HENDERSONVILLE 7TH AVE HISTORIC DIST .1700 HENDERSONVILLE DNTWN MAIN ST .2100 |
| HERTFORD | 2019 | .8400 | | .8400 | <u>FIRE DISTRICT</u> |
| AHOSKIE | | .8400 | .8100 | 1.6500 | HOSKIE FD .0400 |
| COFIELD | | .8400 | .5000 | 1.3400 | UNION FD .0400 |
| COMO | | .8400 | .3000 | 1.1400 | WOODLAND FD .0500 |
| HARRELLSVILLE | | .8400 | .4000 | 1.2400 | |
| MURFREESBORO | | .8400 | .6600 | 1.5000 | |
| WINTON | | .8400 | .6500 | 1.4900 | |
| HOKE | 2022 | .7300 | | .7300 | <u>FIRE DISTRICT</u> |
| RAEFORD | | .7300 | .4800 | 1.2100 | ABERDEEN FD .1000 ANTIOCH FD .1000 HILLCREST FD .1000 NORTH RAEFORD FD .1000 NORTH SCOTLAND FD .0500 PINE HILL FD .1000 PUPPY CREEK FD .0800 ROCKFISH FD .0900 STONEWALL FD .1000 TYLER TOWN FD .1300 WEST HOKE FD .0900 |
| HYDE | 2017 | 1.0450 | | 1.0450 | <u>SPECIAL DISTRICT</u> OCRACOCKE MOSQUITO CON TAX .0200 |
| IREDELL | 2023 | .5000 | | .5000 | <u>FIRE DISTRICT</u> |
| DAVIDSON: | | | | | ALL COUNTY FD .0900 |
| In IREDELL | | .5000 | .2660 | .7660 | B&F FD .0100 |
| In MECKLENBURG | | .4731 | .2660 | .7391 | |
| HARMONY | | .5000 | .1300 | .6300 | <u>SCHOOL DISTRICT</u> |
| LOVE VALLEY | | .5000 | .2500 | .7500 | MOORESVILLE SCH DIST .1550 |
| MOORESVILLE | | .5000 | .4836 | .9836 | |
| STATESVILLE | | .5000 | .5176 | 1.0176 | <u>Other special districts</u> |
| TROUTMAN | | .5000 | .5000 | 1.0000 | DMSD (WOODS MUNICIPAL SERV DIST) .2100 MOORESVILLE DNTWN SERV DIST .1400 STATESVILLE DNTWN SERV DIST .1000 |
| JACKSON | 2021 | .3800 | | .3800 | <u>FIRE PROTECTION SERVICE DIST.</u> |
| DILLSBORO | | .3800 | .2100 | .5900 | CASHIERS FPSD .0294 |
| FOREST HILLS | | .3800 | .1500 | .5300 | HIGHLANDS FPSD .0272 |
| HIGHLANDS: | | | | | |

COUNTY AND MUNICIPAL PROPERTY TAX RATES AND YEAR OF MOST RECENT REAPPRAISAL - FY 2023-24

| Counties and Municipalities | Year of Latest Reappraisal | County Rate | Municipal Rate | Total of all Jurisdictions | Special Districts Levied by County or Municipality |
|------------------------------------|-----------------------------------|--------------------|-----------------------|-----------------------------------|---|
| In JACKSON | | .3800 | .1022 | .4822 | <u>Other special districts</u> |
| In MACON | | .2700 | .1022 | .3722 | TOWN OF DILLSBORO CITY FD .0400 |
| SYLVA | | .3800 | .4500 | .8300 | |
| WEBSTER | | .3800 | .1500 | .5300 | |
| <hr/> | | | | | |
| JOHNSTON | 2019 | .6900 | | .6900 | <u>FIRE DISTRICT</u> |
| ARCHER LODGE | | .6900 | .3000 | .9900 | 50-210 FD .0950 |
| BENSON: | | | | | BANNER FD .1200 |
| In HARNETT | | .5910 | .5900 | 1.1810 | BENTONVILLE FD .1200 |
| In JOHNSTON | | .6900 | .5900 | 1.2800 | BEULAH FD .1000 |
| CLAYTON: | | | | | BLACKMON'S X-RDS FD .1300 |
| In JOHNSTON | | .6900 | .6000 | 1.2900 | BOON HILL FD .1000 |
| In WAKE | | .6570 | .6000 | 1.2570 | BROGDEN FD .1200 |
| FOUR OAKS | | .6900 | .4750 | 1.1650 | CLAYTEX FD .1500 |
| KENLY: | | | | | CORINTH-HOLDER FD .1100 |
| In JOHNSTON | | .6900 | .6300 | 1.3200 | ELEVATION FD .1000 |
| In WILSON | | .7300 | .6300 | 1.3600 | MCLEMORE FD .0925 |
| MICRO | | .6900 | .6200 | 1.3100 | MEADOW FD .1100 |
| PINE LEVEL | | .6900 | .4800 | 1.1700 | MICRO FD .1200 |
| PRINCETON | | .6900 | .6100 | 1.3000 | NAHUNTA FD .0600 |
| SELMA | | .6900 | .6000 | 1.2900 | NEWTON GROVE FD .0750 |
| SMITHFIELD | | .6900 | .5700 | 1.2600 | NORTH SIDE FD .1200 |
| WILSONS MILLS | | .6900 | .4200 | 1.1100 | OAKLAND FD .0700 |
| | | | | | O'NEALS FD .1000 |
| | | | | | PI-LE FD .1000 |
| | | | | | SELMA FD .1300 |
| | | | | | SHOEHEEL FD .1200 |
| | | | | | SMITHFIELD FD .1200 |
| | | | | | STRICKLAND X-RDS FD .1200 |
| | | | | | WEST JOHNSTON FD .0900 |
| | | | | | WILSONS MILLS FD .0800 |
| | | | | | WYNN FD .1050 |
| | | | | | <u>SERVICE DISTRICT</u> |
| | | | | | MOCCASIN CREEK SERV DIST .0300 |
| | | | | | WHITLEY HEIGHTS SAN DIST .1000 |
| | | | | | <u>SPECIAL DISTRICT</u> |
| | | | | | RTZ (RESEARCH & TRAINING ZONE) DIST .0800 |
| <hr/> | | | | | |
| | | | | | <u>Other special districts</u> |
| | | | | | SMITHFIELD DNTWN SERV DIST .1900 |
| <hr/> | | | | | |
| JONES | 2022 | .7400 | | .7400 | <u>FIRE DISTRICT</u> |
| MAYSVILLE | | .7400 | .5000 | 1.2400 | COMFORT FD .0300 |
| POLLOCKSVILLE | | .7400 | .3400 | 1.0800 | HARGETT'S CROSSROADS FD .0300 |
| TRENTON | | .7400 | .3200 | 1.0600 | MAYSVILLE FD .0300 |

COUNTY AND MUNICIPAL PROPERTY TAX RATES AND YEAR OF MOST RECENT REAPPRAISAL - FY 2023-24

| Counties and Municipalities | Year of Latest Reappraisal | County Rate | Municipal Rate | Total of all Jurisdictions | Special Districts Levied by County or Municipality |
|---|-----------------------------------|---|---|--|---|
| | | | | | POLLOCKSVILLE FD .0300 ROCK CREEK FD .0200 TRENTON FD .0300 WYSE FORK FD .0300 |
| LEE | 2023 | .6500 | | .6500 | <u>FIRE DISTRICT</u> CAPE FEAR FD .1110 CAROLINA TRACE FD .1250 CLEARWATER FD .1110 DEEP RIVER FD .0910 LEMON SPRINGS FD .0720 NORTHVIEW FD .0800 NORTHWEST POCKET FD .1200 TRAMWAY FD .0770 WEST SANFORD FD .0800 <u>Other special districts</u> SANFORD DNTWN SERV DIST .1100 |
| BROADWAY: In HARNETT In LEE SANFORD | | .5910 .6500 .6500 | .4400 .4400 .5350 | 1.0310 1.0900 1.1850 | |
| LENOIR | 2017 | .8450 | | .8450 | <u>FIRE DISTRICT</u> CHERRY TREE FD .0800 DEEP RUN FD .0600 GLOBAL TRANSPARK FD .0450 GRIFTON/HUGO FD .0600 MOSELEY HALL FD .0400 NORTH LENOIR FD .0575 SAND HILL FD .0700 SANDY BOTTOM FD .1000 SEVEN SPRINGS FD .0400 SOUTHWOOD FD .1000 WYSE FORK FD .1000 <u>Other special districts</u> KINSTON DNTWN SERV DIST .2700 |
| GRIFTON: In LENOIR In PITT KINSTON LA GRANGE PINK HILL | | .8450 .6841 .8450 .8450 .8450 | .6300 .6300 .7700 .5320 .5500 | 1.4750 1.3141 1.6150 1.3770 1.3950 | |
| LINCOLN | 2023 | .4990 | | .4990 | <u>FIRE DISTRICT</u> ALEXIS FD .1065 BOGER CITY FD .1250 CROUSE FD .0860 DENVER FD .1040 EAST LINCOLN FD .1024 HOWARDS CREEK FD .1355 NORTH 321 FD .0900 NORTH BROOK FD .0950 PUMPKIN CENTER FD .1050 SOUTH FORK FD .1250 UNION FD .1250 |
| LINCOLNTON MAIDEN: In CATAWBA In LINCOLN | | .4990 .3985 .4990 | .5000 .3800 .3800 | .9990 .7785 .8790 | |

COUNTY AND MUNICIPAL PROPERTY TAX RATES AND YEAR OF MOST RECENT REAPPRAISAL - FY 2023-24

| Counties and Municipalities | Year of Latest Reappraisal | County Rate | Municipal Rate | Total of all Jurisdictions | Special Districts Levied by County or Municipality |
|------------------------------------|-----------------------------------|--------------------|-----------------------|-----------------------------------|---|
| MACON | 2023 | .2700 | | .2700 | FIRE DISTRICT |
| FRANKLIN | | .2700 | .3300 | .6000 | BURNINGTOWN FD .0782 |
| HIGHLANDS: | | | | | CLARKS CHAPEL FD .0538 |
| In JACKSON | | .3800 | .1022 | .4822 | COWEE FD .0780 |
| In MACON | | .2700 | .1022 | .3722 | CULLA FD .0480 |
| | | | | | FRANKLIN FD .0524 |
| | | | | | HIGHLANDS FD .0191 |
| | | | | | MOUNTAIN VALLEY FD .0839 |
| | | | | | NANTAHALA FD .0487 |
| | | | | | OTTO FD .0690 |
| | | | | | SCALY MOUNTAIN FD .0418 |
| | | | | | WEST MACON FD .0487 |
| MADISON | 2020 | .5000 | | .5000 | FIRE DISTRICT |
| HOT SPRINGS | | .5000 | .4800 | .9800 | BIG PINE FD .0600 |
| MARS HILL | | .5000 | .4700 | .9700 | COUNTRY FD .0700 |
| MARSHALL | | .5000 | .4900 | .9900 | EBBS CHAPEL FD .0900 |
| | | | | | JUPITER FD .1000 |
| | | | | | LAUREL FD .0300 |
| | | | | | MARS HILL FD .0900 |
| | | | | | SANDY MUSH #9 FD .1400 |
| | | | | | SMOKEY MOUNTAIN FD .0800 |
| | | | | | SPRING CREEK FD .0400 |
| | | | | | WALNUT FD .1000 |
| MARTIN | 2017 | .8100 | | .8100 | FIRE DISTRICT |
| BEAR GRASS | | .8100 | .2700 | 1.0800 | BEAR GRASS FD .0650 |
| EVERETTS | | .8100 | .6000 | 1.4100 | GOOSE NEST FD .0700 |
| HAMILTON | | .8100 | .7000 | 1.5100 | GRIFFIN FD .0400 |
| HASSELL | | .8100 | .3000 | 1.1100 | HAMILTON FD .0700 |
| JAMESVILLE | | .8100 | .7300 | 1.5400 | JAMESVILLE FD .0700 |
| OAK CITY | | .8100 | .4500 | 1.2600 | ROANOKE FD .0400 |
| PARMELE | | .8100 | .6800 | 1.4900 | WILLIAMSTON / SKEWARKEE FD .0800 |
| ROBERSONVILLE | | .8100 | .7000 | 1.5100 | |
| WILLIAMSTON | | .8100 | .8900 | 1.7000 | |
| MCDOWELL | 2023 | .5675 | | .5675 | FIRE DISTRICT |
| MARION | | .5675 | .5500 | 1.1175 | PARKWAY / WOODLAWN FD .0800 |
| OLD FORT | | .5675 | .3700 | .9375 | ** COUNTY WIDE FD ** .0200 |
| | | | | | APPLE MOUNTAIN FD .0700 |
| | | | | | ASHFORD / NORTH COVE FD .0900 |
| | | | | | CROOKED CREEK FD .0800 |
| | | | | | DYSARTSVILLE FD .0600 |
| | | | | | GLENWOOD FD .0850 |
| | | | | | HANKINS / NORTHFORK FD .1000 |
| | | | | | HIGH ROCK ACRES aka BLACK MOUNTAIN FD .0800 |

COUNTY AND MUNICIPAL PROPERTY TAX RATES AND YEAR OF MOST RECENT REAPPRAISAL - FY 2023-24

| Counties and Municipalities | Year of Latest Reappraisal | County Rate | Municipal Rate | Total of all Jurisdictions | Special Districts Levied by County or Municipality |
|------------------------------------|-----------------------------------|--------------------|-----------------------|-----------------------------------|---|
| | | | | | LONG TOWN FD .1200 |
| | | | | | MARION AREA FD .0933 |
| | | | | | NEBO FD .0700 |
| | | | | | OLD FORT FD .0900 |
| | | | | | OLD FORT-CITY FD .0600 |
| | | | | | PLEASANT GARDENS FD .1100 |
| | | | | | SUGAR HILL / MONTFORD COVE FD .1100 |
| | | | | | WOODLAWN / SEVIER FD .1100 |
| | | | | | <u>RESCUE SERVICE DISTRICT</u> |
| | | | | | ** RESCUE SQUAD ** .0105 |
| MECKLENBURG | 2023 | .4731 | | .4731 | <u>FIRE SERVICE DISTRICT</u> |
| CHARLOTTE | | .4731 | .2604 | .7335 | FIRE SERVICE A-CHARLOTTE .0876 |
| CORNELIUS | | .4731 | .1731 | .6462 | FIRE SERVICE B-CORNELIUS .0453 |
| DAVIDSON: | | | | | FIRE SERVICE C-DAVIDSON .0708 |
| In IREDELL | | .5000 | .2660 | .7660 | FIRE SERVICE D-HUNTERSVILLE .0653 |
| In MECKLENBURG | | .4731 | .2660 | .7391 | FIRE SERVICE F-MINT HILL FD .0600 |
| HUNTERSVILLE: | | | | | <u>SERVICE DISTRICT</u> |
| In CABARRUS | | .7400 | .1760 | .9160 | POLICE SERVICE A-CHARLOTTE .1170 |
| In MECKLENBURG | | .4731 | .1760 | .6491 | POLICE SERVICE B-CORNELIUS .2723 |
| MATTHEWS | | .4731 | .2665 | .7396 | POLICE SERVICE C-DAVIDSON .1170 |
| MINT HILL: | | | | | POLICE SERVICE D-HUNTERSVILLE .1170 |
| In MECKLENBURG | | .4731 | .2250 | .6981 | POLICE SERVICE E-PINEVILLE .1185 |
| In UNION | | .5880 | .2250 | .8130 | POLICE SERVICE F-MINT HILL .1170 |
| PINEVILLE | | .4731 | .2850 | .7581 | |
| STALLINGS: | | | | | <u>Other special districts</u> |
| In MECKLENBURG | | .4731 | .1860 | .6591 | CHARLOTTE MUNICIPAL SERV DIST #1 .0128 |
| In UNION | | .5880 | .1860 | .7740 | CHARLOTTE MUNICIPAL SERV DIST #2 .0218 |
| | | | | | CHARLOTTE MUNICIPAL SERV DIST #3 .0332 |
| | | | | | CHARLOTTE MUNICIPAL SERV DIST #4 .0280 |
| | | | | | CHARLOTTE MUNICIPAL SERV DIST #5 .0262 |
| | | | | | CHARLOTTE MUNICIPAL SERV DIST #6 .0381 |
| MITCHELL | 2022 | .5600 | | .5600 | <u>FIRE DISTRICT</u> |
| BAKERSVILLE | | .5600 | .4400 | 1.0000 | BAKERSVILLE FD .0700 |
| SPRUCE PINE | | .5600 | .4600 | 1.0200 | BRADSHAW FD .0700 |
| | | | | | FORK MOUNTAIN FD .0700 |
| | | | | | HERRELL FD .0700 |
| | | | | | PARKWAY FD .0700 |
| | | | | | SNOW CREEK FD .0700 |
| | | | | | SPRUCE PINE FD .0700 |
| | | | | | <u>SERVICE DISTRICT</u> |
| | | | | | BAKERSVILLE SERVICE DIST .0350 |
| | | | | | BRADSHAW SERVICE DIST .0350 |

COUNTY AND MUNICIPAL PROPERTY TAX RATES AND YEAR OF MOST RECENT REAPPRAISAL - FY 2023-24

| Counties and Municipalities | Year of Latest Reappraisal | County Rate | Municipal Rate | Total of all Jurisdictions | Special Districts Levied by County or Municipality |
|------------------------------------|-----------------------------------|--------------------|-----------------------|-----------------------------------|---|
| | | | | | FORK MOUNTAIN SERVICE DIST .0350 PARKWAY SERVICE DIST .0700 SPRUCE PINE SERVICE DIST .0350 |
| MONTGOMERY | 2020 | .6150 | | .6150 | |
| BISCOE | | .6150 | .5600 | 1.1750 | WADEVILLE FD .0250 |
| CANDOR | | .6150 | .6500 | 1.2650 | |
| MOUNT GILEAD | | .6150 | .5700 | 1.1850 | <u>FIRE DISTRICT</u> |
| STAR | | .6150 | .6100 | 1.2250 | BADIN LAKE FD .0700 |
| TROY | | .6150 | .4800 | 1.0950 | <u>FIRE/RESCUE/SAN DIST.</u> LAKE TILLERY FD & RESC SQ DIST .0400 |
| MOORE | 2023 | .3300 | | .3300 | <u>EMS</u> |
| ABERDEEN | | .3300 | .4200 | .7500 | **** ADVANCED LIFE SUPPORT (ALS) **** .0375 |
| CAMERON | | .3300 | .5750 | .9050 | |
| CARTHAGE | | .3300 | .5050 | .8350 | <u>FIRE DISTRICT</u> |
| FOXFIRE VILLAGE | | .3300 | .2900 | .6200 | ABERDEEN FD .0875 |
| PINEBLUFF | | .3300 | .4000 | .7300 | CARTHAGE FD .0875 |
| PINEHURST | | .3300 | .2300 | .5600 | CRAINS CREEK FD .0875 |
| ROBBINS | | .3300 | .7100 | 1.0400 | CYPRESS POINTE FD .0875 |
| SOUTHERN PINES | | .3300 | .2900 | .6200 | EAGLE SPRINGS FD .0875 |
| TAYLORTOWN | | .3300 | .4750 | .8050 | EASTWOOD FD .0875 |
| VASS | | .3300 | .4900 | .8200 | HIGHFALLS FD .0875 |
| WHISPERING PINES | | .3300 | .3200 | .6500 | PINEBLUFF FD .0875 PINEHURST FD .0875 ROBBINS FD .0875 SEVEN LAKES FD .0875 SOUTHERN PINES FD .0875 WEST END FD .0875 WESTMOORE FD .0875 WHISPERING PINES FD .0875 |
| | | | | | <u>Other special districts</u> SOUTHERN PINES MSD .0000 |
| NASH | 2017 | .6700 | | .6700 | <u>FIRE DISTRICT</u> |
| BAILEY | | .6700 | .6800 | 1.3500 | CASTALIA FD .1250 |
| CASTALIA | | .6700 | .3200 | .9900 | COOPERS FD .0850 |
| MIDDLESEX | | .6700 | .5700 | 1.2400 | DAVENPORT FD .0850 |
| MOMEYER | | .6700 | .1300 | .8000 | FERRELLS FD .1336 |
| NASHVILLE | | .6700 | .6100 | 1.2800 | GREEN HORNET FD .0700 |
| ROCKY MOUNT: | | | | | HARRISON FD .1200 |
| In EDGECOMBE | | .9500 | .6850 | 1.6350 | MIDDLESEX FD .1000 |
| In NASH | | .6700 | .6850 | 1.3550 | MOMEYER FD .0800 |
| SHARPSBURG: | | | | | N S GULLEY FD .1500 |
| In EDGECOMBE | | .9500 | .9000 | 1.8500 | RED OAK FD .0700 |

COUNTY AND MUNICIPAL PROPERTY TAX RATES AND YEAR OF MOST RECENT REAPPRAISAL - FY 2023-24

| Counties and Municipalities | Year of Latest Reappraisal | County Rate | Municipal Rate | Total of all Jurisdictions | Special Districts Levied by County or Municipality |
|------------------------------------|-----------------------------------|--------------------|-----------------------|-----------------------------------|---|
| In NASH | | .6700 | .9000 | 1.5700 | SALEM FD .1500 |
| In WILSON | | .7300 | .9000 | 1.6300 | SILVER LAKE FD .1145 |
| SPRING HOPE | | .6700 | .6700 | 1.3400 | SIMS FD .0700 |
| WHITAKERS: | | | | | STANHOPE FD .1000 |
| In EDGECOMBE | | .9500 | .7500 | 1.7000 | STONY CREEK FD .0700 |
| In NASH | | .6700 | .7500 | 1.4200 | TAR RIVER FD .1000 |
| | | | | | TRI COUNTY FD .1300 |
| | | | | | WEST MOUNT FD .1300 |
| | | | | | <u>Other special districts</u> |
| | | | | | NASHVILLE SERV DIST .1000 |
| | | | | | ROCKY MOUNT SERV DIST .2000 |
| NEW HANOVER | 2021 | .4500 | | .4500 | <u>FIRE DISTRICT</u> |
| CAROLINA BEACH | | .4500 | .2150 | .6650 | COUNTY RURAL FD .0725 |
| KURE BEACH | | .4500 | .2658 | .7158 | |
| WILMINGTON | | .4500 | .3950 | .8450 | <u>Other special districts</u> |
| WRIGHTSVILLE BEACH | | .4500 | .0923 | .5423 | CENTRAL BUSINESS MSD .0647 |
| NORTHAMPTON | 2023 | .8350 | | .8350 | <u>FIRE DISTRICT</u> |
| CONWAY | | .8350 | .4700 | 1.3050 | GARYSBURG FD .0700 |
| GARYSBURG | | .8350 | .6000 | 1.4350 | GASTON FD .0750 |
| GASTON | | .8350 | .5500 | 1.3850 | JACKSON FD .0393 |
| JACKSON | | .8350 | .5750 | 1.4100 | LASKER FD .0509 |
| LASKER | | .8350 | .2500 | 1.0850 | RICH SQUARE FD .0750 |
| RICH SQUARE | | .8350 | .7500 | 1.5850 | ROANOKE WILDWOOD (A) FD .0350 |
| SEABOARD | | .8350 | .5000 | 1.3350 | ROANOKE WILDWOOD (B) FD .0350 |
| SEVERN | | .8350 | .3500 | 1.1850 | SEABOARD FD .0575 |
| WOODLAND | | .8350 | .6450 | 1.4800 | WOODLAND FD .0742 |
| ONSLow | 2022 | .6550 | | .6550 | |
| HOLLY RIDGE | | .6550 | .3400 | .9950 | |
| JACKSONVILLE | | .6550 | .6000 | 1.2550 | |
| NORTH TOPSAIL BEACH | | .6550 | .4300 | 1.0850 | |
| RICHLANDS | | .6550 | .3800 | 1.0350 | |
| SURF CITY: | | | | | |
| In ONSLOW | | .6550 | .4100 | 1.0650 | |
| In PENDER | | .7375 | .4100 | 1.1475 | |
| SWANSBORO | | .6550 | .3500 | 1.0050 | |
| ORANGE | 2021 | .8353 | | .8353 | <u>FIRE DISTRICT</u> |
| CARRBORO | | .8353 | .6044 | 1.4397 | CEDAR GROVE FD .0900 |
| CHAPEL HILL: | | | | | CHAPEL HILL FD .1387 |
| In DURHAM | | .7522 | .5720 | 1.3242 | DAMASCUS FD .1280 |
| In ORANGE | | .8353 | .5720 | 1.4073 | EFLAND FD .1028 |
| DURHAM: | | | | | ENO FD .0998 |
| In DURHAM | | .7522 | .5577 | 1.3099 | LITTLE RIVER FD .0739 |

COUNTY AND MUNICIPAL PROPERTY TAX RATES AND YEAR OF MOST RECENT REAPPRAISAL - FY 2023-24

| Counties and Municipalities | Year of Latest Reappraisal | County Rate | Municipal Rate | Total of all Jurisdictions | Special Districts Levied by County or Municipality |
|------------------------------------|-----------------------------------|--------------------|-----------------------|-----------------------------------|---|
| In ORANGE | | .8353 | .5577 | 1.3930 | NEW HOPE FD .1257 |
| In WAKE | | .6570 | .5577 | 1.2147 | ORANGE GROVE FD .0827 |
| HILLSBOROUGH | | .8353 | .5870 | 1.4223 | ORANGE RURAL FD .1049 |
| MEBANE: | | | | | S TRIANGLE FD .1280 |
| In ALAMANCE | | .4320 | .3700 | .8020 | SOUTH ORANGE FD .0909 |
| In ORANGE | | .8353 | .3700 | 1.2053 | WHITE CROSS FD .1384 |
| | | | | | <u>SCHOOL DISTRICT</u> |
| | | | | | CHAPEL HILL SD .1980 |
| | | | | | <u>Other special districts</u> |
| | | | | | CHAPEL HILL DNTWN SERV DIST .0640 |
| PAMLICO | 2020 | .6250 | | .6250 | <u>FIRE DISTRICT</u> |
| ALLIANCE | | .6250 | .0800 | .7050 | ARAPAHOE FD .0500 |
| BAYBORO | | .6250 | .2700 | .8950 | FLORENCE/WHORTONVILLE FD .0613 |
| GRANTSBORO | | .6250 | .0500 | .6750 | GOOSE CREEK ISLAND FD .0600 |
| MESIC | | .6250 | .2300 | .8550 | GRANTSBORO/SILVERHILL FD .0800 |
| MINNESOTT BEACH | | .6250 | .1100 | .7350 | OLYMPIA FD .0760 |
| ORIENTAL | | .6250 | .2200 | .8450 | REELSBORO FD .0821 |
| STONEWALL | | .6250 | .1500 | .7750 | SOUTHEAST FD .0300 |
| VANDEMERE | | .6250 | .2300 | .8550 | TRIANGLE FD .0500 |
| | | | | | VANDEMERE FD .0500 |
| PASQUOTANK | 2022 | .6200 | | .6200 | <u>Other special districts</u> |
| ELIZABETH CITY: | | | | | ELIZABETH CITY DNTWN SERV DIST .8500 |
| In CAMDEN | | .7300 | .5900 | 1.3200 | |
| In PASQUOTANK | | .6200 | .5900 | 1.2100 | |
| PENDER | 2019 | .7375 | | .7375 | <u>EMS</u> |
| ATKINSON | | .7375 | .3700 | 1.1075 | **PENDER EMS*** .0925 |
| BURGAW | | .7375 | .5200 | 1.2575 | |
| SAINT HELENA | | .7375 | .1000 | .8375 | <u>FIRE DISTRICT</u> |
| SURF CITY: | | | | | ATKINSON FD .0700 |
| In ONSLOW | | .6550 | .4100 | 1.0650 | HAMPSTEAD FD .0950 |
| In PENDER | | .7375 | .4100 | 1.1475 | LONG CREEK GRADY FD .1100 |
| TOPSAIL BEACH | | .7375 | .4000 | 1.1375 | MAPLE HILL FD .0700 |
| WALLACE: | | | | | NORTHEAST PENDER FD .1000 |
| In DUPLIN | | .7350 | .6200 | 1.3550 | PENDER CENTRAL FD .1100 |
| In PENDER | | .7375 | .6200 | 1.3575 | PENDERLEA FD .1000 |
| WATHA | | .7375 | .0500 | .7875 | PENDERLEA-DUPLIN FD .0470 |
| | | | | | ROCKY POINT FD .1000 |
| | | | | | SCOTTS HILL FD .0950 |
| | | | | | SHILOH FD .1000 |
| | | | | | SLOOP POINT FD .0950 |
| PERQUIMANS | 2016 | .6400 | | .6400 | |

COUNTY AND MUNICIPAL PROPERTY TAX RATES AND YEAR OF MOST RECENT REAPPRAISAL - FY 2023-24

| Counties and Municipalities | Year of Latest Reappraisal | County Rate | Municipal Rate | Total of all Jurisdictions | Special Districts Levied by County or Municipality |
|------------------------------------|-----------------------------------|--------------------|-----------------------|-----------------------------------|---|
| HERTFORD | | .6400 | .6500 | 1.2900 | |
| WINFALL | | .6400 | .6200 | 1.2600 | |
| PERSON | 2021 | .7225 | | .7225 | <u>FIRE DISTRICT</u> |
| ROXBORO | | .7225 | .8000 | 1.5225 | COUNTY FIRE SERVICE .0500 |
| PITT | 2020 | .6841 | | .6841 | <u>EMS</u> |
| AYDEN | | .6841 | .5400 | 1.2241 | EMS (RESCUE) .0595 |
| BETHEL | | .6841 | .6500 | 1.3341 | |
| FALKLAND | | .6841 | .4800 | 1.1641 | <u>FIRE SERVICE DISTRICT</u> |
| FARMVILLE | | .6841 | .4900 | 1.1741 | AYDEN FSD .0799 |
| FOUNTAIN | | .6841 | .5875 | 1.2716 | BELL ARTHUR FSD .0885 |
| GREENVILLE | | .6841 | .4895 | 1.1736 | BELVOIR FSD .0375 |
| GRIFTON: | | | | | BETHEL FSD .0675 |
| In LENOIR | | .8450 | .6300 | 1.4750 | BLACK JACK FSD .0940 |
| In PITT | | .6841 | .6300 | 1.3141 | CAROLINA FSD .0700 |
| GRIMESLAND | | .6841 | .4800 | 1.1641 | CLARKS NECK FSD .0450 |
| SIMPSON | | .6841 | .4500 | 1.1341 | EASTERN PINES FSD .0775 |
| WINTERVILLE | | .6841 | .4750 | 1.1591 | FALKLAND FSD .0800 |
| | | | | | FARMVILLE FSD .0600 |
| | | | | | FOUNTAIN FSD .0900 |
| | | | | | GARDNERVILLE FSD .0940 |
| | | | | | GRIFTON FSD .0649 |
| | | | | | GRIMESLAND FSD .0800 |
| | | | | | PACTOLUS FSD .0925 |
| | | | | | RED OAK FSD .0950 |
| | | | | | SHARP POINT FSD .0800 |
| | | | | | SIMPSON FSD .0770 |
| | | | | | STATON HOUSE FSD .0320 |
| | | | | | WINTERVILLE FSD .0870 |
| POLK | 2021 | .5343 | | .5343 | <u>FIRE DISTRICT</u> |
| COLUMBUS | | .5343 | .5225 | 1.0568 | BLUE RIDGE FD .1166 |
| SALUDA: | | | | | COLUMBUS FD .1025 |
| In HENDERSON | | .4310 | .6900 | 1.1210 | DANA FD .1132 |
| In POLK | | .5343 | .6900 | 1.2243 | EDNEYVILLE FD .0945 |
| TRYON | | .5343 | .6496 | 1.1839 | GREEN CREEK FD .1039 |
| | | | | | MILL SPRINGS (WHITE OAK) FD .1054 |
| | | | | | SALUDA FD .1300 |
| | | | | | SUNNY VIEW (COOPERS GAP) FD .1085 |
| | | | | | TRYON FD .1186 |
| | | | | | <u>SCHOOL DISTRICT</u> |
| | | | | | SALUDA SCH DIST .0300 |
| | | | | | <u>SPECIAL DISTRICT</u> |
| | | | | | HARMON FIELD REC DIST .0385 |

COUNTY AND MUNICIPAL PROPERTY TAX RATES AND YEAR OF MOST RECENT REAPPRAISAL - FY 2023-24

| Counties and Municipalities | Year of Latest Reappraisal | County Rate | Municipal Rate | Total of all Jurisdictions | Special Districts Levied by County or Municipality |
|------------------------------------|-----------------------------------|--------------------|-----------------------|-----------------------------------|---|
| RANDOLPH | 2023 | .5000 | | .5000 | <u>FIRE DISTRICT</u> |
| ARCHDALE: | | | | | BENNETT FD .1100 |
| In GUILFORD | | .7305 | .3100 | 1.0405 | CLIMAX FD .1763 |
| In RANDOLPH | | .5000 | .3100 | .8100 | COLERIDGE-ERECT FD .1000 |
| ASHEBORO | | .5000 | .7100 | 1.2100 | EASTSIDE FD .1500 |
| FRANKLINVILLE | | .5000 | .4750 | .9750 | FAIRGROVE FD .1020 |
| HIGH POINT: | | | | | FARMER FD .1200 |
| In DAVIDSON | | .5400 | .6175 | 1.1575 | FRANKLINVILLE FD .1400 |
| In FORSYTH | | .6778 | .6175 | 1.2953 | GUIL-RAND FD .1500 |
| In GUILFORD | | .7305 | .6175 | 1.3480 | JULIAN FD .1350 |
| In RANDOLPH | | .5000 | .6175 | 1.1175 | LEVEL CROSS FD .1500 |
| LIBERTY | | .5000 | .5500 | 1.0500 | NORTHEAST(LIBERTY) FD .1500 |
| RAMSEUR | | .5000 | .6700 | 1.1700 | RANDLEMAN-SOPHIA FIRE SERVICE DISTRICT .1500 |
| RANDLEMAN | | .5000 | .6300 | 1.1300 | SEAGROVE FD .1200 |
| SEAGROVE | | .5000 | .4400 | .9400 | SOUTHWEST NEW HOPE FD .1200 |
| STALEY | | .5000 | .1250 | .6250 | STALEY FD .1000 |
| THOMASVILLE: | | | | | TABERNACLE FD .1225 |
| In DAVIDSON | | .5400 | .6200 | 1.1600 | ULAH FD .1200 |
| In RANDOLPH | | .5000 | .6200 | 1.1200 | WESTSIDE FD .1500 |
| TRINITY | | .5000 | .1000 | .6000 | |
| | | | | | <u>SCHOOL DISTRICT</u> |
| | | | | | ASHEBORO SCH DIST .1153 |
| | | | | | TRINITY SCH DIST .0703 |
| RICHMOND | 2016 | .8300 | | .8300 | <u>FIRE DISTRICT</u> |
| DOBBINS HEIGHTS | | .8300 | .6000 | 1.4300 | CORDOVA FD .1000 |
| ELLERBE | | .8300 | .7000 | 1.5300 | EAST ROCKINGHAM FD .1000 |
| HAMLET | | .8300 | .7600 | 1.5900 | MOUNTAIN CREEK FD .1000 |
| HOFFMAN | | .8300 | .4000 | 1.2300 | NORTHSIDE FD .0900 |
| ROCKINGHAM | | .8300 | .5800 | 1.4100 | NORTHSIDE II FD .0900 |
| ROBESON | 2018 | .7700 | | .7700 | <u>FIRE DISTRICT</u> |
| FAIRMONT | | .7700 | .7300 | 1.5000 | ASHPOLE FD .1500 |
| LUMBER BRIDGE | | .7700 | .3500 | 1.1200 | BIG MARSH FD .1500 |
| LUMBERTON | | .7700 | .6500 | 1.4200 | BRITTS FD .1000 |
| MAXTON: | | | | | DEEP BRANCH FD .1500 |
| In ROBESON | | .7700 | .8000 | 1.5700 | EAST HOWELLSVILLE FD .1200 |
| In SCOTLAND | | .9900 | .8000 | 1.7900 | EVANS CROSSROADS FD .1000 |
| MCDONALD | | .7700 | .0500 | .8200 | JACOBS SWAMP FD .1500 |
| PARKTON | | .7700 | .5000 | 1.2700 | KINGSDALE FD .1000 |
| PEMBROKE | | .7700 | .6400 | 1.4100 | LUMBER BRIDGE FD .1000 |
| PROCTORVILLE | | .7700 | .2000 | .9700 | NORTHWOODS FD .1500 |
| RAYNHAM | | .7700 | .0500 | .8200 | ORRUM FD .1500 |
| RED SPRINGS | | .7700 | .6400 | 1.4100 | PHIL / BURNT FD .1500 |
| RENNERT | | .7700 | .1000 | .8700 | PINEY FOREST FD .1500 |
| ROWLAND | | .7700 | .7900 | 1.5600 | PROSPECT FD .1500 |

COUNTY AND MUNICIPAL PROPERTY TAX RATES AND YEAR OF MOST RECENT REAPPRAISAL - FY 2023-24

| Counties and Municipalities | Year of Latest Reappraisal | County Rate | Municipal Rate | Total of all Jurisdictions | Special Districts Levied by County or Municipality |
|------------------------------------|-----------------------------------|--------------------|-----------------------|-----------------------------------|--|
| ST PAULS | | .7700 | .6500 | 1.4200 | QUEHILL FD .1500 RAFT SWAMP FD .1000 RAYHAM FD .1500 RED SPRINGS FD .1500 RENNERT FD .1500 ROWLAND FD .1500 SADDLETREE FD .1000 SCUFFLETOWN FD .1000 SHANNON FD .1500 SMITHS FD .1500 WHITE HOUSE FD .1000 WISHART FD .0700 <u>Other special districts</u> MAXTON DOWNTOWN REVITALIZATION .1000 MAXTON FD .1000 |
| ROCKINGHAM | 2019 | .6950 | | .6950 | <u>FIRE DISTRICT</u> |
| EDEN | | .6950 | .6090 | 1.3040 | BETHANY FD .1100 |
| MADISON | | .6950 | .7300 | 1.4250 | CASVILLE FD .1000 |
| MAYODAN | | .6950 | .6950 | 1.3900 | DRAPER - QUALIFIED INDUSTRY FD .0000 |
| REIDSVILLE | | .6950 | .7390 | 1.4340 | DRAPER RURAL FD .0700 |
| STONEVILLE | | .6950 | .6900 | 1.3850 | HUNTSVILLE FD .1100 JACOBS CREEK FD .1200 LEAKSVILLE RURAL FD .1000 MADISON-MAYODAN FD .1050 MONROETON FD .1000 NORTHWEST FD .1150 OREGON HILL FD .0700 PELHAM FD .0614 RUFFIN FD .1300 SHILOH FD .1000 STOKESDALE FD .1250 STOKES-ROCKINGHAM FD .0804 STONEY VIEW FD .1050 SUMMERFIELD FD .0915 WENTWORTH FD .0900 WILLIAMSBURG FD .1100 YANCEYVILLE FD .0900 <u>Other special districts</u> EDEN BLVD .1000 EDEN DRAPER VILLAGE DNTWN SERV DIST .1000 EDEN OLDE LEAKSVILLE DNTWN SERV DIST .1000 REIDSVILLE DNTWN SERV DIST .2500 |
| ROWAN | 2023 | .5800 | | .5800 | <u>FIRE DISTRICT</u> |

COUNTY AND MUNICIPAL PROPERTY TAX RATES AND YEAR OF MOST RECENT REAPPRAISAL - FY 2023-24

| Counties and Municipalities | Year of Latest Reappraisal | County Rate | Municipal Rate | Total of all Jurisdictions | Special Districts Levied by County or Municipality |
|------------------------------------|-----------------------------------|--------------------|-----------------------|-----------------------------------|---|
| CHINA GROVE | | .5800 | .5000 | 1.0800 | ATWELL FD .0975 |
| CLEVELAND | | .5800 | .3000 | .8800 | BOSTIAN HEIGHTS FD .0900 |
| EAST SPENCER | | .5800 | .6600 | 1.2400 | CLEVELAND COMMUNITY FD .0936 |
| FAITH | | .5800 | .4100 | .9900 | EAST GOLD HILL FD .0900 |
| GRANITE QUARRY | | .5800 | .4400 | 1.0200 | EAST LANDIS FD .0425 |
| KANNAPOLIS: | | | | | EAST ROWAN FD .0700 |
| In CABARRUS | | .7400 | .6300 | 1.3700 | ELLIS FD .0850 |
| In ROWAN | | .5800 | .6300 | 1.2100 | ENOCHVILLE FD .0800 |
| LANDIS | | .5800 | .4900 | 1.0700 | FRANKLIN FD .0900 |
| ROCKWELL | | .5800 | .4600 | 1.0400 | LIBERTY FD .0800 |
| SALISBURY | | .5800 | .6160 | 1.1960 | LOCKE FD .0975 |
| SPENCER | | .5800 | .5500 | 1.1300 | MILLER FERRY FD .0875 |
| | | | | | MT MITCHELL FD .0726 |
| | | | | | POOLETOWN FD .0900 |
| | | | | | RICHFIELD/MISENHEIMER FD .0700 |
| | | | | | ROCKWELL RURAL FD .0900 |
| | | | | | ROWAN / IREDELL FD .0600 |
| | | | | | SCOTCH-IRISH FD .0900 |
| | | | | | SOUTH ROWAN FD .0900 |
| | | | | | SOUTH SALISBURY VFD .0900 |
| | | | | | UNION FD .0550 |
| | | | | | WEST ROWAN FD .0900 |
| | | | | | WOODLEAF FD .0750 |
| | | | | | <u>Other special districts</u> |
| | | | | | SALISBURY DNTWN SERV DIST .1560 |
| RUTHERFORD | 2023 | .4540 | | .4540 | <u>FIRE SERVICE DISTRICT</u> |
| BOSTIC | | .4540 | .2800 | .7340 | BILLS CREEK FSD .0750 |
| CHIMNEY ROCK VILLAGE | | .4540 | .1100 | .5640 | BOSTIC FSD .1000 |
| ELLENBORO | | .4540 | .2200 | .6740 | BROAD RIVER FSD .1600 |
| FOREST CITY | | .4540 | .5900 | 1.0440 | CHERRY MOUNTAIN FSD .1200 |
| LAKE LURE | | .4540 | .3570 | .8110 | CHIMNEY ROCK FSD .0500 |
| RUTH | | .4540 | .3100 | .7640 | CLIFFSIDE FSD .0900 |
| RUTHERFORDTON | | .4540 | .4700 | .9240 | COUNTY CONTRACTED FSD .0450 |
| SPINDALE | | .4540 | .5720 | 1.0260 | EDNEYVILLE FSD .1200 |
| | | | | | ELLENBORO FSD .0900 |
| | | | | | FAIRFIELD FSD .1000 |
| | | | | | FOREST CITY RURAL FSD .1100 |
| | | | | | GREEN HILL FSD .0900 |
| | | | | | HOLLIS FSD .0800 |
| | | | | | HUDLOW FSD .1000 |
| | | | | | LAKE LURE FSD .1100 |
| | | | | | SANDY MUSH FSD .1200 |
| | | | | | SHILOH/DANIELTOWN/OAKLAND FSD .0800 |
| | | | | | SHINGLE HOLLOW FSD .1300 |
| | | | | | SPINDALE FSD .1000 |

COUNTY AND MUNICIPAL PROPERTY TAX RATES AND YEAR OF MOST RECENT REAPPRAISAL - FY 2023-24

| Counties and Municipalities | Year of Latest Reappraisal | County Rate | Municipal Rate | Total of all Jurisdictions | Special Districts Levied by County or Municipality |
|------------------------------------|-----------------------------------|--------------------|-----------------------|-----------------------------------|---|
| | | | | | UNION MILLS FSD .0600 |
| | | | | | <u>SERVICE DISTRICT</u> |
| | | | | | CLIFFSIDE SANITATION DIST .0800 |
| | | | | | QUEENS GAP WATER SERVICE DISTRICT .0000 |
| | | | | | <u>Other special districts</u> |
| | | | | | CHIMNEY ROCK MUN SERV DIST .0500 |
| | | | | | RUTHERFORDTON DNTWN SERV DIST .1100 |
| SAMPSON | 2019 | .8250 | | .8250 | <u>FIRE DISTRICT</u> |
| AUTRYVILLE | | .8250 | .5000 | 1.3250 | AUTRYVILLE FD .0950 |
| CLINTON | | .8250 | .4000 | 1.2250 | CLEMENT FD .1000 |
| GARLAND | | .8250 | .7200 | 1.5450 | CLINTON FD .1000 |
| HARRELLS | | .8250 | .1900 | 1.0150 | COHARIE FD .0850 |
| NEWTON GROVE | | .8250 | .4000 | 1.2250 | FRANKLIN FD .1000 |
| ROSEBORO | | .8250 | .6100 | 1.4350 | GARLAND FD .1000 |
| SALEMBURG | | .8250 | .3000 | 1.1250 | GODWIN-FALCON FD .1000 |
| TURKEY | | .8250 | .3200 | 1.1450 | GOSHEN FD .0600 |
| | | | | | HALLS FD .0700 |
| | | | | | HERRING FD .0850 |
| | | | | | HONEYCUTT-SALEMBURG FD .1000 |
| | | | | | JORDANS CHAPEL FD .0600 |
| | | | | | NEWTON GROVE FD .0750 |
| | | | | | PINEY GROVE FD .0750 |
| | | | | | PLAINVIEW FD .1000 |
| | | | | | SMITHS CHAPEL FD .0750 |
| | | | | | SPIVEYS CORNER FD .1000 |
| | | | | | TAYLORS BRIDGE FD .1000 |
| | | | | | TURKEY FD .0900 |
| | | | | | VANNS CROSSROAD FD .1000 |
| | | | | | <u>SCHOOL DISTRICT</u> |
| | | | | | CLINTON SCH DIST .1450 |
| | | | | | <u>Other special districts</u> |
| | | | | | CLINTON DNTWN SERV DIST .1800 |
| SCOTLAND | 2019 | .9900 | | .9900 | <u>FIRE DISTRICT</u> |
| GIBSON | | .9900 | .7300 | 1.7200 | COUNTY FD .0500 |
| LAURINBURG | | .9900 | .4000 | 1.3900 | |
| MAXTON: | | | | | <u>Other special districts</u> |
| In ROBESON | | .7700 | .8000 | 1.5700 | LAURINBURG DNTWN SERV DIST .2100 |
| In SCOTLAND | | .9900 | .8000 | 1.7900 | MAXTON FD .1000 |
| WAGRAM | | .9900 | .6500 | 1.6400 | |
| STANLY | 2021 | .6100 | | .6100 | <u>FIRE DISTRICT</u> |

COUNTY AND MUNICIPAL PROPERTY TAX RATES AND YEAR OF MOST RECENT REAPPRAISAL - FY 2023-24

| Counties and Municipalities | Year of Latest Reappraisal | County Rate | Municipal Rate | Total of all Jurisdictions | Special Districts Levied by County or Municipality |
|------------------------------------|-----------------------------------|--------------------|-----------------------|-----------------------------------|---|
| ALBEMARLE | | .6100 | .6100 | 1.2200 | AQUADALE FD .1000 |
| BADIN | | .6100 | .4475 | 1.0575 | BADIN-YADKIN FD .0803 |
| LOCUST: | | | | | BETHANY FD .0775 |
| In CABARRUS | | .7400 | .3600 | 1.1000 | CENTER RURAL FD .1000 |
| In STANLY | | .6100 | .3600 | .9700 | EAST SIDE FD .1000 |
| MISENHEIMER | | .6100 | .2200 | .8300 | ENDY FD .1000 |
| NEW LONDON | | .6100 | .1600 | .7700 | MILLINGPORT FD .1000 |
| NORWOOD | | .6100 | .4100 | 1.0200 | NEW LONDON FD .0750 |
| OAKBORO | | .6100 | .4100 | 1.0200 | OAKBORO RURAL FD .0800 |
| RED CROSS | | .6100 | .1600 | .7700 | RICHFIELD-MISENHEIMER FD .0700 |
| RICHFIELD | | .6100 | .2200 | .8300 | RIDGECREST FD .1100 |
| STANFIELD | | .6100 | .3200 | .9300 | SOUTHSIDE FD .1500 |
| | | | | | WEST STANLY FD .1200 |
| | | | | | <u>Other special districts</u> |
| | | | | | ALBEMARLE MUN SERV DIST .1000 |
| STOKES | 2021 | .6600 | | .6600 | <u>FIRE DISTRICT</u> |
| DANBURY | | .6600 | .2700 | .9300 | KING FD .0800 |
| KING: | | | | | RURAL HALL FD .0800 |
| In FORSYTH | | .6778 | .4700 | 1.1478 | WALNUT COVE FD .0800 |
| In STOKES | | .6600 | .4700 | 1.1300 | |
| WALNUT COVE | | .6600 | .4000 | 1.0600 | <u>SERVICE DISTRICT</u> |
| | | | | | COUNTY SERVICE DIST .0800 |
| SURRY | 2021 | .5520 | | .5520 | <u>FIRE DISTRICT</u> |
| DOBSON | | .5520 | .4300 | .9820 | ARARAT FD .0860 |
| ELKIN: | | | | | BANNERTOWN FD .0670 |
| In SURRY | | .5520 | .5500 | 1.1020 | CC-CAMP FD .1060 |
| In WILKES | | .6600 | .5500 | 1.2100 | CENTRAL FD .0820 |
| MOUNT AIRY | | .5520 | .6000 | 1.1520 | FOUR-WAY FD .1110 |
| PILOT MOUNTAIN | | .5520 | .5700 | 1.1220 | FRANKLIN FD .0930 |
| | | | | | JOTUM-DOWN FD .0960 |
| | | | | | MOUNTAIN PARK FD .0730 |
| | | | | | PILOT KNOB FD .0370 |
| | | | | | PINE RIDGE FD .0670 |
| | | | | | PLEASANT HILL FD .0400 |
| | | | | | SHOALS FD .0610 |
| | | | | | SKULL CAMP FD .0990 |
| | | | | | SOUTH SURRY FD .0900 |
| | | | | | STATE ROAD FD .0480 |
| | | | | | WESTFIELD FD .0980 |
| | | | | | WHITE PLAINS FD .0650 |
| | | | | | <u>SCHOOL DISTRICT</u> |
| | | | | | ELKIN SCH DIST .1160 |
| | | | | | MOUNT AIRY SCH DIST .1060 |

COUNTY AND MUNICIPAL PROPERTY TAX RATES AND YEAR OF MOST RECENT REAPPRAISAL - FY 2023-24

| Counties and Municipalities | Year of Latest Reappraisal | County Rate | Municipal Rate | Total of all Jurisdictions | Special Districts Levied by County or Municipality |
|------------------------------------|-----------------------------------|--------------------|-----------------------|-----------------------------------|---|
| | | | | | <u>Other special districts</u> |
| | | | | | ELKIN MUNICIPAL SERV DIST .1000 |
| | | | | | MOUNT AIRY MUN SERV DIST .2100 |
| SWAIN | 2021 | .3600 | | .3600 | |
| BRYSON CITY | | .3600 | .3500 | .7100 | |
| TRANSYLVANIA | 2021 | .6033 | | .6033 | <u>FIRE DISTRICT</u> |
| BREVARD | | .6033 | .4800 | 1.0833 | BALSAM GROVE FD .0550 |
| ROSMAN | | .6033 | .4600 | 1.0633 | BREVARD FD .0550 |
| | | | | | CEDAR MOUNTAIN FD .0550 |
| | | | | | CONNESTEE FD .0550 |
| | | | | | LAKE TOXAWAY FD .0550 |
| | | | | | LITTLE RIVER FD .0550 |
| | | | | | NORTH TRANSYLVANIA FD .0550 |
| | | | | | ROSMAN FD .0550 |
| | | | | | <u>Other special districts</u> |
| | | | | | BREVARD DNTWN REVIT DIST .2130 |
| TYRRELL | 2017 | .9500 | | .9500 | |
| COLUMBIA | | .9500 | .7200 | 1.6700 | |
| UNION | 2021 | .5880 | | .5880 | <u>FIRE DISTRICT</u> |
| FAIRVIEW | | .5880 | .0200 | .6080 | ALLENS CROSSROADS FD .0689 |
| HEMBY BRIDGE | | .5880 | .0000 | .5880 | BAKERS FD .0522 |
| INDIAN TRAIL | | .5880 | .1850 | .7730 | BEAVER LN FD .0671 |
| LAKE PARK | | .5880 | .2025 | .7905 | FAIRVIEW FD .0503 |
| MARSHVILLE | | .5880 | .4900 | 1.0780 | GRIFFITH ROAD FD .0200 |
| MARVIN | | .5880 | .0600 | .6480 | HEMBY BRIDGE FD .0441 |
| MINERAL SPRINGS | | .5880 | .0210 | .6090 | JACKSON FD .0399 |
| MINT HILL: | | | | | LANES CREEK FD .0546 |
| In MECKLENBURG | | .4731 | .2250 | .6981 | NEW SALEM FD .0384 |
| In UNION | | .5880 | .2250 | .8130 | PROVIDENCE FD .0375 |
| MONROE | | .5880 | .5025 | 1.0905 | SANDY RIDGE FD .0329 |
| STALLINGS: | | | | | SPRINGS FD .0464 |
| In MECKLENBURG | | .4731 | .1860 | .6591 | STACK ROAD FD .0348 |
| In UNION | | .5880 | .1860 | .7740 | STALLINGS FD .0478 |
| UNIONVILLE | | .5880 | .0200 | .6080 | UNIONVILLE FD .0614 |
| WAXHAW | | .5880 | .3850 | .9730 | WAXHAW FD .0419 |
| WEDDINGTON | | .5880 | .0450 | .6330 | WESLEY CHAPEL FD .0375 |
| WESLEY CHAPEL | | .5880 | .0129 | .6009 | WINGATE FD .0670 |
| WINGATE | | .5880 | .3400 | .9280 | |
| | | | | | <u>Other special districts</u> |
| | | | | | MONROE MUN SERV DIST .1950 |

COUNTY AND MUNICIPAL PROPERTY TAX RATES AND YEAR OF MOST RECENT REAPPRAISAL - FY 2023-24

| Counties and Municipalities | Year of Latest Reappraisal | County Rate | Municipal Rate | Total of all Jurisdictions | Special Districts Levied by County or Municipality |
|------------------------------------|-----------------------------------|--------------------|-----------------------|-----------------------------------|---|
| VANCE | 2016 | .8900 | | .8900 | <u>FIRE SERVICE DISTRICT</u> |
| HENDERSON | | .8900 | .7500 | 1.6400 | FIRE SERVICE DIST |
| KITTRELL | | .8900 | .1000 | .9900 | |
| MIDDLEBURG | | .8900 | .4000 | 1.2900 | |
| <hr/> | | | | | |
| WAKE | 2020 | .6570 | | .6570 | <u>FIRE DISTRICT</u> |
| ANGIER: | | | | | BLACK RIVER FD |
| In HARNETT | | .5910 | .4900 | 1.0810 | RURAL FD |
| In WAKE | | .6570 | .4900 | 1.1470 | |
| APEX: | | | | | <u>SPECIAL DISTRICT</u> |
| In CHATHAM | | .6850 | .4400 | 1.1250 | RESEARCH TRIANGLE PARK DIST |
| In WAKE | | .6570 | .4400 | 1.0970 | |
| CARY: | | | | | <u>Other special districts</u> |
| In CHATHAM | | .6850 | .3450 | 1.0300 | HILLSBOROUGH ST MUNI DIST |
| In DURHAM | | .7522 | .3450 | 1.0972 | MORRISVILLE SPECIAL SERVICE DISTRICT |
| In WAKE | | .6570 | .3450 | 1.0020 | RALEIGH MUNICIPAL SERV DIST |
| CLAYTON: | | | | | WAKE FOREST DNTWN SERV DIST |
| In JOHNSTON | | .6900 | .6000 | 1.2900 | |
| In WAKE | | .6570 | .6000 | 1.2570 | |
| DURHAM: | | | | | |
| In DURHAM | | .7522 | .5577 | 1.3099 | |
| In ORANGE | | .8353 | .5577 | 1.3930 | |
| In WAKE | | .6570 | .5577 | 1.2147 | |
| FUQUAY-VARINA | | .6570 | .4550 | 1.1120 | |
| GARNER | | .6570 | .6270 | 1.2840 | |
| HOLLY SPRINGS | | .6570 | .4216 | 1.0786 | |
| KNIGHTDALE | | .6570 | .4500 | 1.1070 | |
| MORRISVILLE: | | | | | |
| In DURHAM | | .7522 | .3900 | 1.1422 | |
| In WAKE | | .6570 | .3900 | 1.0470 | |
| RALEIGH: | | | | | |
| In DURHAM | | .7522 | .4330 | 1.1852 | |
| In WAKE | | .6570 | .4330 | 1.0900 | |
| ROLESVILLE | | .6570 | .4600 | 1.1170 | |
| WAKE FOREST: | | | | | |
| In FRANKLIN | | .7850 | .5050 | 1.2900 | |
| In WAKE | | .6570 | .5050 | 1.1620 | |
| WENDELL | | .6570 | .4700 | 1.1270 | |
| ZEBULON | | .6570 | .5750 | 1.2320 | |
| <hr/> | | | | | |
| WARREN | 2017 | .8100 | | .8100 | <u>FIRE DISTRICT</u> |
| MACON | | .8100 | .3000 | 1.1100 | AFTON ELBERON FD |
| NORLINA | | .8100 | .7200 | 1.5300 | ARCOLA FD |
| WARRENTON | | .8100 | .7000 | 1.5100 | CENTRAL WARREN FD |
| | | | | | CHURCHHILL-FIVE FORKS FD |
| | | | | | DREWY FD |
| | | | | | HAWTREE FD |

COUNTY AND MUNICIPAL PROPERTY TAX RATES AND YEAR OF MOST RECENT REAPPRAISAL - FY 2023-24

| Counties and Municipalities | Year of Latest Reappraisal | County Rate | Municipal Rate | Total of all Jurisdictions | Special Districts Levied by County or Municipality |
|------------------------------------|-----------------------------------|--------------------|-----------------------|-----------------------------------|---|
| | | | | | INEZ FD .0200 |
| | | | | | LITTLETON FD .0410 |
| | | | | | LONGBRIDGE FD .0400 |
| | | | | | MACON FD .0500 |
| | | | | | RIDGEWAY FD .0600 |
| | | | | | ROANOKE WILDWOOD FD .0350 |
| | | | | | SMITH CREEK FD .1000 |
| | | | | | SOUL CITY FD .0900 |
| WASHINGTON | 2021 | .8500 | | .8500 | |
| CRESWELL | | .8500 | .5000 | 1.3500 | |
| PLYMOUTH | | .8500 | .5400 | 1.3900 | |
| ROPER | | .8500 | .8200 | 1.6700 | |
| WATAUGA | 2022 | .3180 | | .3180 | <u>FIRE DISTRICT</u> |
| BEECH MOUNTAIN: | | | | | BEAVERDAM FD .0500 |
| In AVERY | | .4000 | .6500 | 1.0500 | BLOWING ROCK FD .0500 |
| In WATAUGA | | .3180 | .6500 | .9680 | BOONE FD .0600 |
| BLOWING ROCK: | | | | | COVE CREEK FD .0500 |
| In CALDWELL | | .6300 | .3900 | 1.0200 | DEEP GAP FD .0500 |
| In WATAUGA | | .3180 | .3900 | .7080 | FOSCOE FD .0500 |
| BOONE | | .3180 | .3750 | .6930 | MEAT CAMP / CRESTON FD .0500 |
| SEVEN DEVILS: | | | | | MEAT CAMP FD .0500 |
| In AVERY | | .4000 | .4700 | .8700 | SHAWNEEHAW FD .0500 |
| In WATAUGA | | .3180 | .4700 | .7880 | STEWART SIMMONS FD .0850 |
| | | | | | TODD FD .0700 |
| | | | | | ZIONVILLE FD .0500 |
| | | | | | <u>SERVICE DISTRICT</u> |
| | | | | | BEECH MOUNTAIN SERVICE DIST .0500 |
| | | | | | COVE CREEK SERVICE DIST .0500 |
| | | | | | FALL CREEK SERV DIST .0500 |
| | | | | | FOSCOE SERVICE DISTRICT .0500 |
| | | | | | SHAWNEEHAW SERVICE DISTRICT .0500 |
| | | | | | <u>Other special districts</u> |
| | | | | | BOONE MUNICIPAL SERVICE DIST .1575 |
| WAYNE | 2019 | .7425 | | .7425 | <u>FIRE DISTRICT</u> |
| EUREKA | | .7425 | .7500 | 1.4925 | ARRINGTON FD .0760 |
| FREMONT | | .7425 | .6800 | 1.4225 | BELFAST FD .0574 |
| GOLDSBORO | | .7425 | .7300 | 1.4725 | BOON HILL FD .0800 |
| MOUNT OLIVE: | | | | | DUDLEY FD .0800 |
| In DUPLIN | | .7350 | .6700 | 1.4050 | ELROY FD .0600 |
| In WAYNE | | .7425 | .6700 | 1.4125 | GRANTHAM FD .0691 |
| PIKEVILLE | | .7425 | .6900 | 1.4325 | INDIAN SPRINGS FD .0600 |
| SEVEN SPRINGS | | .7425 | .5400 | 1.2825 | JORDAN CHAPEL FD .0610 |

COUNTY AND MUNICIPAL PROPERTY TAX RATES AND YEAR OF MOST RECENT REAPPRAISAL - FY 2023-24

| Counties and Municipalities | Year of Latest Reappraisal | County Rate | Municipal Rate | Total of all Jurisdictions | Special Districts Levied by County or Municipality |
|------------------------------------|-----------------------------------|--------------------|-----------------------|-----------------------------------|---|
| WALNUT CREEK | | .7425 | .4800 | 1.2225 | LITTLE RIVER FD .0800 MAR MAC FD .0600 MOSELEY HALL FD .0400 NAHUNTA FD .0700 NEW HOPE W FD .0750 NORTH EAST WAYNE FD .0800 NORTHERN WAYNE FD .0700 OAKLAND FD .0700 PATETOWN FD .0625 PLEASANT GROVE FD .0700 POLLY WATSON FD .0800 PRICETOWN FD .0531 ROSEWOOD FD .0552 SAULSTON FD .0750 SEVEN SPRINGS FD .0400 SMITH CHAPEL FD .0700 THOROUGHFARE FD .0750 WAYLIN FD .0700 |
| | | | | | <u>Other special districts</u> GOLDSBORO DNTWN SERV DIST .2350 |
| WILKES | 2019 | .6600 | | .6600 | <u>FIRE DISTRICT</u> |
| ELKIN: | | | | | AUSTIN FD .1200 |
| In SURRY | | .5520 | .5500 | 1.1020 | BOOMER FD .1100 |
| In WILKES | | .6600 | .5500 | 1.2100 | BROADWAY FD .0900 |
| NORTH WILKESBORO | | .6600 | .5200 | 1.1800 | BRUSHY MOUNTAIN FD .0800 |
| RONDA | | .6600 | .3500 | 1.0100 | BUCK SHOALS FD .0500 |
| WILKESBORO | | .6600 | .4800 | 1.1400 | CHAMPION FD .1100 CRICKET FD .1000 FERGUSON FD .1000 GOSHEN FD .1000 KNOTVILLE FD .1200 LITTLE BRUSHY MOUNTAIN FD .1200 MCGRADY FD .1300 MILLERS CREEK FD .1000 MORAVIAN FALLS FD .0900 MOUNTAIN VIEW FD .0800 MULBURY-FAIRPLAINS FD .1100 PLEASANT HILL FD .1200 ROARING RIVER FD .0600 RONDA FD .1300 SHEPHERDS CROSSROADS FD .0700 STATE ROAD FD .0750 TRAPHILL FD .0900 WILBAR FD .1200 WILKES-IREDELL FD .1200 |

COUNTY AND MUNICIPAL PROPERTY TAX RATES AND YEAR OF MOST RECENT REAPPRAISAL - FY 2023-24

| Counties and Municipalities | Year of Latest Reappraisal | County Rate | Municipal Rate | Total of all Jurisdictions | Special Districts Levied by County or Municipality |
|------------------------------------|-----------------------------------|--------------------|-----------------------|-----------------------------------|---|
| WILSON | 2016 | .7300 | | .7300 | FIRE DISTRICT |
| BLACK CREEK | | .7300 | .5500 | 1.2800 | BAKERTOWN FD .0650 |
| ELM CITY | | .7300 | .7000 | 1.4300 | BEULAH FD .1000 |
| KENLY: | | | | | BLACK CREEK FD .1050 |
| In JOHNSTON | | .6900 | .6300 | 1.3200 | CONTENTNEA FD .0832 |
| In WILSON | | .7300 | .6300 | 1.3600 | CROSSROADS FD .1010 |
| LUCAMA | | .7300 | .5500 | 1.2800 | EAST NASH FD .1025 |
| SARATOGA | | .7300 | .5800 | 1.3100 | GREEN HORNET FD .0700 |
| SHARPSBURG: | | | | | LEE WOODARD FD .1120 |
| In EDGECOMBE | | .9500 | .9000 | 1.8500 | MOYTON FD .1500 |
| In NASH | | .6700 | .9000 | 1.5700 | POLLY WATSON FD .0750 |
| In WILSON | | .7300 | .9000 | 1.6300 | ROCK RIDGE FD .0675 |
| SIMS | | .7300 | .5100 | 1.2400 | SANOCA FD .1150 |
| STANTONSBURG | | .7300 | .6000 | 1.3300 | SILVER LAKE FD .1145 |
| WILSON | | .7300 | .5750 | 1.3050 | SIMS FD .0740 |
| | | | | | TOISNOT FD .0700 |
| | | | | | TRI-COUNTY FD .1300 |
| | | | | | WEST EDGECOMBE FD .0500 |
| | | | | | SERVICE DISTRICT |
| | | | | | SOLID WASTE DIST .0325 |
| | | | | | Other special districts |
| | | | | | WILSON MUNICIPAL SERV DIST .1800 |
| | | | | | WILSON MUNICIPAL SERV DIST 2 .0000 |
| YADKIN | 2023 | .6500 | | .6500 | FIRE DISTRICT |
| BOONVILLE | | .6500 | .4900 | 1.1400 | ARLINGTON FD .0500 |
| EAST BEND | | .6500 | .5000 | 1.1500 | BOONVILLE FD .0500 |
| JONESVILLE | | .6500 | .5000 | 1.1500 | BUCK SHOALS FD .0500 |
| YADKINVILLE | | .6500 | .4200 | 1.0700 | COURTNEY FD .0500 |
| | | | | | EAST BEND FD .0500 |
| | | | | | FALL CREEK FD .0500 |
| | | | | | FORBUSH FD .0500 |
| | | | | | LONE HICKORY FD .0500 |
| | | | | | WEST YADKIN FD .0500 |
| | | | | | YADKINVILLE FD .0500 |
| YANCEY | 2016 | .6000 | | .6000 | FIRE DISTRICT |
| BURNSVILLE | | .6000 | .5200 | 1.1200 | BURNSVILLE FD .0800 |
| | | | | | CLEARMONT FD .0500 |
| | | | | | DOUBLE ISLAND FD .0600 |
| | | | | | EGYPT / RAMSEYTOWN FD .0500 |
| | | | | | NEWDALE FD .0700 |
| | | | | | PENSACOLA FD .0800 |
| | | | | | SOUTH TOE FD .0650 |

COUNTY AND MUNICIPAL PROPERTY TAX RATES AND YEAR OF MOST RECENT REAPPRAISAL - FY 2023-24

| Counties and Municipalities | Year of Latest Reappraisal | County Rate | Municipal Rate | Total of all Jurisdictions | Special Districts Levied by County or Municipality |
|-----------------------------|----------------------------|-------------|----------------|----------------------------|--|
| | | | | | WEST YANCEY FD .0400 |

TAX RATES AND EFFECTIVE TAX RATES, FISCAL YEAR 2023-24

| Year of Latest Reappraisal | 2023 Sales Assessment Ratio | Counties and Municipalities | County Rate | Municipal Rate | Combined Rate | Effective County Rate | Effective Municipal Rate | Effective Combined Rate |
|----------------------------|-----------------------------|-----------------------------|-------------|----------------|---------------|-----------------------|--------------------------|-------------------------|
| 2023 | 1.0422 | ALAMANCE | .4320 | | | .4502 | | |
| | 1.0422 | ALAMANCE | .4320 | .1450 | .5770 | .4502 | .1511 | .6013 |
| | | BURLINGTON: | | | | | | |
| | 1.0422 | In ALAMANCE | .4320 | .4836 | .9156 | .4502 | .5040 | .9542 |
| | 0.8495 | In GUILFORD | .7305 | .4836 | 1.2141 | .6205 | .4108 | 1.0313 |
| | 1.0422 | ELON | .4320 | .3500 | .7820 | .4502 | .3648 | .8150 |
| | | GIBSONVILLE: | | | | | | |
| | 1.0422 | In ALAMANCE | .4320 | .4900 | .9220 | .4502 | .5107 | .9609 |
| | 0.8495 | In GUILFORD | .7305 | .4900 | 1.2205 | .6205 | .4162 | 1.0368 |
| | 1.0422 | GRAHAM | .4320 | .2899 | .7219 | .4502 | .3021 | .7523 |
| | 1.0422 | GREEN LEVEL | .4320 | .2600 | .6920 | .4502 | .2710 | .7212 |
| | 1.0422 | HAW RIVER | .4320 | .4400 | .8720 | .4502 | .4586 | .9088 |
| | | MEBANE: | | | | | | |
| | 1.0422 | In ALAMANCE | .4320 | .3700 | .8020 | .4502 | .3856 | .8358 |
| 0.6947 | In ORANGE | .8353 | .3700 | 1.2053 | .5803 | .2570 | .8373 | |
| 1.0422 | OSSIPEE | .4320 | .1800 | .6120 | .4502 | .1876 | .6378 | |
| 2023 | 0.9481 | ALEXANDER | .6700 | | | .6352 | | |
| | 0.9481 | TAYLORSVILLE | .6700 | .3500 | 1.0200 | .6352 | .3318 | .9670 |
| 2021 | 0.7587 | ALLEGHANY | .5970 | | | .4529 | | |
| | 0.7587 | SPARTA | .5970 | .3900 | .9870 | .4529 | .2959 | .7488 |
| 2018 | 0.9489 | ANSON | .7770 | | | .7373 | | |
| | 0.9489 | ANSONVILLE | .7770 | .4500 | 1.2270 | .7373 | .4270 | 1.1643 |
| | 0.9489 | LILESVILLE | .7770 | .4800 | 1.2570 | .7373 | .4555 | 1.1928 |
| | 0.9489 | MCFARLAN | .7770 | .2900 | 1.0670 | .7373 | .2752 | 1.0125 |
| | 0.9489 | MORVEN | .7770 | .4700 | 1.2470 | .7373 | .4460 | 1.1833 |
| | 0.9489 | PEACHLAND | .7770 | .3000 | 1.0770 | .7373 | .2847 | 1.0220 |
| | 0.9489 | POLKTON | .7770 | .3000 | 1.0770 | .7373 | .2847 | 1.0220 |
| | 0.9489 | WADESBORO | .7770 | .5560 | 1.3330 | .7373 | .5276 | 1.2649 |
| 2023 | 0.9709 | ASHE | .4400 | | | .4272 | | |
| | 0.9709 | JEFFERSON | .4400 | .2950 | .7350 | .4272 | .2864 | .7136 |
| | 0.9709 | LANSING | .4400 | .3600 | .8000 | .4272 | .3495 | .7767 |
| | 0.9709 | WEST JEFFERSON | .4400 | .3500 | .7900 | .4272 | .3398 | .7670 |
| 2022 | 0.7175 | AVERY | .4000 | | | .2870 | | |
| | 0.7175 | BANNER ELK | .4000 | .4600 | .8600 | .2870 | .3300 | .6170 |
| | | BEECH MOUNTAIN: | | | | | | |
| | 0.7175 | In AVERY | .4000 | .6500 | 1.0500 | .2870 | .4664 | .7533 |
| | 0.7658 | In WATAUGA | .3180 | .6500 | .9680 | .2435 | .4978 | .7413 |
| | 0.7175 | CROSSNORE | .4000 | .3000 | .7000 | .2870 | .2152 | .5022 |
| | 0.7175 | ELK PARK | .4000 | .3000 | .7000 | .2870 | .2152 | .5022 |
| | 0.7175 | NEWLAND | .4000 | .4000 | .8000 | .2870 | .2870 | .5740 |
| | | SEVEN DEVILS: | | | | | | |
| | 0.7175 | In AVERY | .4000 | .4700 | .8700 | .2870 | .3372 | .6242 |
| | 0.7658 | In WATAUGA | .3180 | .4700 | .7880 | .2435 | .3599 | .6034 |
| 0.7175 | SUGAR MOUNTAIN | .4000 | .2800 | .6800 | .2870 | .2009 | .4879 | |
| 2018 | 0.6589 | BEAUFORT | .6250 | | | .4118 | | |
| | 0.6589 | AURORA | .6250 | .6200 | 1.2450 | .4118 | .4085 | .8203 |
| | 0.6589 | BATH | .6250 | .2700 | .8950 | .4118 | .1779 | .5897 |
| | 0.6589 | BELHAVEN | .6250 | .5900 | 1.2150 | .4118 | .3887 | .8005 |
| | 0.6589 | CHOCOWINITY | .6250 | .7300 | 1.3550 | .4118 | .4810 | .8928 |
| | 0.6589 | PANTEGO | .6250 | .1600 | .7850 | .4118 | .1054 | .5172 |

TAX RATES AND EFFECTIVE TAX RATES, FISCAL YEAR 2023-24

| Year of Latest Reappraisal | 2023 Sales Assessment Ratio | Counties and Municipalities | County Rate | Municipal Rate | Combined Rate | Effective County Rate | Effective Municipal Rate | Effective Combined Rate |
|----------------------------|-----------------------------|-----------------------------|-------------|----------------|---------------|-----------------------|--------------------------|-------------------------|
| | 0.6589 | WASHINGTON PARK | .6250 | .2900 | .9150 | .4118 | .1911 | .6029 |
| | 0.6589 | WASHINGTON | .6250 | .5800 | 1.2050 | .4118 | .3821 | .7939 |
| 2020 | 0.7875 | BERTIE | .8650 | | | .6812 | | |
| | 0.7875 | ASKEWVILLE | .8650 | .2000 | 1.0650 | .6812 | .1575 | .8387 |
| | 0.7875 | AULANDER | .8650 | .7600 | 1.6250 | .6812 | .5985 | 1.2797 |
| | 0.7875 | COLERAIN | .8650 | .4500 | 1.3150 | .6812 | .3544 | 1.0356 |
| | 0.7875 | KELFORD | .8650 | .3600 | 1.2250 | .6812 | .2835 | .9647 |
| | 0.7875 | LEWISTON WOODVILLE | .8650 | .6000 | 1.4650 | .6812 | .4725 | 1.1537 |
| | 0.7875 | POWELLSVILLE | .8650 | .3300 | 1.1950 | .6812 | .2599 | .9411 |
| | 0.7875 | ROXOBEL | .8650 | .2500 | 1.1150 | .6812 | .1969 | .8781 |
| | 0.7875 | WINDSOR | .8650 | .1600 | 1.0250 | .6812 | .1260 | .8072 |
| 2022 | 0.8445 | BLADEN | .7850 | | | .6630 | | |
| | 0.8445 | BLADENBORO | .7850 | .6400 | 1.4250 | .6630 | .5405 | 1.2035 |
| | 0.8445 | CLARKTON | .7850 | .6100 | 1.3950 | .6630 | .5152 | 1.1781 |
| | 0.8445 | DUBLIN | .7850 | .4900 | 1.2750 | .6630 | .4138 | 1.0768 |
| | 0.8445 | EAST ARCADIA | .7850 | .3900 | 1.1750 | .6630 | .3294 | .9923 |
| | 0.8445 | ELIZABETHTOWN | .7850 | .6150 | 1.4000 | .6630 | .5194 | 1.1823 |
| | 0.8445 | TAR HEEL | .7850 | .3600 | 1.1450 | .6630 | .3040 | .9670 |
| | 0.8445 | WHITE LAKE | .7850 | .2700 | 1.0550 | .6630 | .2280 | .8910 |
| 2023 | 1.0000 | BRUNSWICK | .3420 | | | .3420 | | |
| | 1.0000 | BALD HEAD ISLAND | .3420 | .5779 | .9199 | .3420 | .5779 | .9199 |
| | 1.0000 | BELVILLE | .3420 | .1100 | .4520 | .3420 | .1100 | .4520 |
| | 1.0000 | BOILING SPRING LAKES | .3420 | .1900 | .5320 | .3420 | .1900 | .5320 |
| | 1.0000 | BOLIVIA | .3420 | .0500 | .3920 | .3420 | .0500 | .3920 |
| | 1.0000 | CALABASH | .3420 | .0580 | .4000 | .3420 | .0580 | .4000 |
| | 1.0000 | CAROLINA SHORES | .3420 | .1000 | .4420 | .3420 | .1000 | .4420 |
| | 1.0000 | CASWELL BEACH | .3420 | .1700 | .5120 | .3420 | .1700 | .5120 |
| | 1.0000 | HOLDEN BEACH | .3420 | .1400 | .4820 | .3420 | .1400 | .4820 |
| | 1.0000 | LELAND | .3420 | .2300 | .5720 | .3420 | .2300 | .5720 |
| | 1.0000 | NAVASSA | .3420 | .2300 | .5720 | .3420 | .2300 | .5720 |
| | 1.0000 | NORTHWEST | .3420 | .2700 | .6120 | .3420 | .2700 | .6120 |
| | 1.0000 | OAK ISLAND | .3420 | .1600 | .5020 | .3420 | .1600 | .5020 |
| | 1.0000 | OCEAN ISLE BEACH | .3420 | .1089 | .4509 | .3420 | .1089 | .4509 |
| | 1.0000 | SANDY CREEK | .3420 | .2500 | .5920 | .3420 | .2500 | .5920 |
| | 1.0000 | SHALLOTTE | .3420 | .2876 | .6296 | .3420 | .2876 | .6296 |
| | 1.0000 | SOUTHPORT | .3420 | .2750 | .6170 | .3420 | .2750 | .6170 |
| | 1.0000 | ST. JAMES | .3420 | .0600 | .4020 | .3420 | .0600 | .4020 |
| | 1.0000 | SUNSET BEACH | .3420 | .1600 | .5020 | .3420 | .1600 | .5020 |
| | 1.0000 | VARNAMTOWN | .3420 | .0500 | .3920 | .3420 | .0500 | .3920 |
| 2021 | 0.7082 | BUNCOMBE | .4980 | | | .3527 | | |
| | 0.7082 | ASHEVILLE | .4980 | .4030 | .9010 | .3527 | .2854 | .6381 |
| | 0.7082 | BILTMORE FOREST | .4980 | .3450 | .8430 | .3527 | .2443 | .5970 |
| | 0.7082 | BLACK MOUNTAIN | .4980 | .3210 | .8190 | .3527 | .2273 | .5800 |
| | 0.7082 | MONTREAT | .4980 | .4300 | .9280 | .3527 | .3045 | .6572 |
| | 0.7082 | WEAVERVILLE | .4980 | .3500 | .8480 | .3527 | .2479 | .6006 |
| | 0.7082 | WOODFIN | .4980 | .3300 | .8280 | .3527 | .2337 | .5864 |
| 2023 | 0.9652 | BURKE | .5600 | | | .5405 | | |
| | 0.9652 | CONNELLY SPRINGS | .5600 | .0500 | .6100 | .5405 | .0483 | .5888 |
| | 0.9652 | DREXEL | .5600 | .3500 | .9100 | .5405 | .3378 | .8784 |
| | 0.9652 | GLEN ALPINE | .5600 | .2900 | .8500 | .5405 | .2799 | .8205 |
| | | HICKORY: | | | | | | |

TAX RATES AND EFFECTIVE TAX RATES, FISCAL YEAR 2023-24

| Year of Latest Reappraisal | 2023 Sales Assessment Ratio | Counties and Municipalities | County Rate | Municipal Rate | Combined Rate | Effective County Rate | Effective Municipal Rate | Effective Combined Rate |
|----------------------------|-----------------------------|-----------------------------|-------------|----------------|---------------|-----------------------|--------------------------|-------------------------|
| | 0.9652 | In BURKE | .5600 | .4550 | 1.0150 | .5405 | .4392 | .9797 |
| | 0.8106 | In CALDWELL | .6300 | .4550 | 1.0850 | .5107 | .3688 | .8795 |
| | 0.9677 | In CATAWBA | .3985 | .4550 | .8535 | .3856 | .4403 | .8259 |
| | 0.9652 | HILDEBRAN | .5600 | .1500 | .7100 | .5405 | .1448 | .6853 |
| | | LONG VIEW: | | | | | | |
| | 0.9652 | In BURKE | .5600 | .4900 | 1.0500 | .5405 | .4730 | 1.0135 |
| | 0.9677 | In CATAWBA | .3985 | .4900 | .8885 | .3856 | .4742 | .8598 |
| | 0.9652 | MORGANTON | .5600 | .5000 | 1.0600 | .5405 | .4826 | 1.0232 |
| | | RHODISS: | | | | | | |
| | 0.9652 | In BURKE | .5600 | .5250 | 1.0850 | .5405 | .5067 | 1.0473 |
| | 0.8106 | In CALDWELL | .6300 | .5250 | 1.1550 | .5107 | .4256 | .9363 |
| | | RUTHERFORD COLLEGE: | | | | | | |
| | 0.9652 | In BURKE | .5600 | .1200 | .6800 | .5405 | .1158 | .6564 |
| | 0.8106 | In CALDWELL | .6300 | .1200 | .7500 | .5107 | .0973 | .6080 |
| | 0.9652 | VALDESE | .5600 | .5150 | 1.0750 | .5405 | .4971 | 1.0376 |
| 2020 | 0.6279 | CABARRUS | .7400 | | | .4646 | | |
| | 0.6279 | CONCORD | .7400 | .4800 | 1.2200 | .4646 | .3014 | .7660 |
| | 0.6279 | HARRISBURG | .7400 | .4350 | 1.1750 | .4646 | .2731 | .7378 |
| | | HUNTERSVILLE: | | | | | | |
| | 0.6279 | In CABARRUS | .7400 | .1760 | .9160 | .4646 | .1105 | .5752 |
| | 0.9661 | In MECKLENBURG | .4731 | .1760 | .6491 | .4571 | .1700 | .6271 |
| | | KANNAPOLIS: | | | | | | |
| | 0.6279 | In CABARRUS | .7400 | .6300 | 1.3700 | .4646 | .3956 | .8602 |
| | 0.9550 | In ROWAN | .5800 | .6300 | 1.2100 | .5539 | .6016 | 1.1555 |
| | | LOCUST: | | | | | | |
| | 0.6279 | In CABARRUS | .7400 | .3600 | 1.1000 | .4646 | .2260 | .6907 |
| | 0.7376 | In STANLY | .6100 | .3600 | .9700 | .4500 | .2655 | .7155 |
| | 0.6279 | MIDLAND | .7400 | .2200 | .9600 | .4646 | .1381 | .6028 |
| | 0.6279 | MOUNT PLEASANT | .7400 | .5050 | 1.2450 | .4646 | .3171 | .7817 |
| 2021 | 0.8106 | CALDWELL | .6300 | | | .5107 | | |
| | | BLOWING ROCK: | | | | | | |
| | 0.8106 | In CALDWELL | .6300 | .3900 | 1.0200 | .5107 | .3161 | .8268 |
| | 0.7658 | In WATAUGA | .3180 | .3900 | .7080 | .2435 | .2987 | .5422 |
| | 0.8106 | CEDAR ROCK | .6300 | .2000 | .8300 | .5107 | .1621 | .6728 |
| | 0.8106 | GRANITE FALLS | .6300 | .4485 | 1.0785 | .5107 | .3636 | .8742 |
| | | HICKORY: | | | | | | |
| | 0.9652 | In BURKE | .5600 | .4550 | 1.0150 | .5405 | .4392 | .9797 |
| | 0.8106 | In CALDWELL | .6300 | .4550 | 1.0850 | .5107 | .3688 | .8795 |
| | 0.9677 | In CATAWBA | .3985 | .4550 | .8535 | .3856 | .4403 | .8259 |
| | 0.8106 | HUDSON | .6300 | .4300 | 1.0600 | .5107 | .3486 | .8592 |
| | 0.8106 | LENOIR | .6300 | .5700 | 1.2000 | .5107 | .4620 | .9727 |
| | | RHODISS: | | | | | | |
| | 0.9652 | In BURKE | .5600 | .5250 | 1.0850 | .5405 | .5067 | 1.0473 |
| | 0.8106 | In CALDWELL | .6300 | .5250 | 1.1550 | .5107 | .4256 | .9363 |
| | | RUTHERFORD COLLEGE: | | | | | | |
| | 0.9652 | In BURKE | .5600 | .1200 | .6800 | .5405 | .1158 | .6564 |
| | 0.8106 | In CALDWELL | .6300 | .1200 | .7500 | .5107 | .0973 | .6080 |
| | 0.8106 | SAWMILLS | .6300 | .2000 | .8300 | .5107 | .1621 | .6728 |
| 2023 | 0.9904 | CAMDEN | .7300 | | | .7230 | | |
| | | ELIZABETH CITY: | | | | | | |
| | 0.9904 | In CAMDEN | .7300 | .5900 | 1.3200 | .7230 | .5843 | 1.3073 |
| | 0.8531 | In PASQUOTANK | .6200 | .5900 | 1.2100 | .5289 | .5033 | 1.0322 |

TAX RATES AND EFFECTIVE TAX RATES, FISCAL YEAR 2023-24

| Year of Latest Reappraisal | 2023 Sales Assessment Ratio | Counties and Municipalities | County Rate | Municipal Rate | Combined Rate | Effective County Rate | Effective Municipal Rate | Effective Combined Rate |
|-----------------------------------|------------------------------------|------------------------------------|--------------------|-----------------------|----------------------|------------------------------|---------------------------------|--------------------------------|
| 2020 | 0.6366 | CARTERET | .3400 | | | .2164 | | |
| | 0.6366 | ATLANTIC BEACH | .3400 | .2150 | .5550 | .2164 | .1369 | .3533 |
| | 0.6366 | BEAUFORT | .3400 | .4600 | .8000 | .2164 | .2928 | .5092 |
| | 0.6366 | BOGUE | .3400 | .0500 | .3900 | .2164 | .0318 | .2483 |
| | 0.6366 | CAPE CARTERET | .3400 | .2100 | .5500 | .2164 | .1337 | .3501 |
| | 0.6366 | CEDAR POINT | .3400 | .1475 | .4875 | .2164 | .0939 | .3103 |
| | 0.6366 | EMERALD ISLE | .3400 | .1650 | .5050 | .2164 | .1050 | .3215 |
| | 0.6366 | INDIAN BEACH | .3400 | .3100 | .6500 | .2164 | .1973 | .4138 |
| | 0.6366 | MOREHEAD CITY | .3400 | .3800 | .7200 | .2164 | .2419 | .4583 |
| | 0.6366 | NEWPORT | .3400 | .5450 | .8850 | .2164 | .3469 | .5634 |
| | 0.6366 | PELETIER | .3400 | .0550 | .3950 | .2164 | .0350 | .2514 |
| 0.6366 | PINE KNOLL SHORES | .3400 | .2400 | .5800 | .2164 | .1528 | .3692 | |
| 2016 | 0.8768 | CASWELL | .7350 | | | .6444 | | |
| | 0.8768 | MILTON | .7350 | .4500 | 1.1850 | .6444 | .3946 | 1.0390 |
| | 0.8768 | YANCEYVILLE | .7350 | .3300 | 1.0650 | .6444 | .2893 | .9338 |
| 2023 | 0.9677 | CATAWBA | .3985 | | | .3856 | | |
| | 0.9677 | BROOKFORD | .3985 | .4000 | .7985 | .3856 | .3871 | .7727 |
| | 0.9677 | CATAWBA | .3985 | .4000 | .7985 | .3856 | .3871 | .7727 |
| | 0.9677 | CLAREMONT | .3985 | .4175 | .8160 | .3856 | .4040 | .7896 |
| | 0.9677 | CONOVER | .3985 | .3950 | .7935 | .3856 | .3822 | .7679 |
| | | HICKORY: | | | | | | |
| | 0.9652 | In BURKE | .5600 | .4550 | 1.0150 | .5405 | .4392 | .9797 |
| | 0.8106 | In CALDWELL | .6300 | .4550 | 1.0850 | .5107 | .3688 | .8795 |
| | 0.9677 | In CATAWBA | .3985 | .4550 | .8535 | .3856 | .4403 | .8259 |
| | | LONG VIEW: | | | | | | |
| | 0.9652 | In BURKE | .5600 | .4900 | 1.0500 | .5405 | .4730 | 1.0135 |
| | 0.9677 | In CATAWBA | .3985 | .4900 | .8885 | .3856 | .4742 | .8598 |
| | | MAIDEN: | | | | | | |
| | 0.9677 | In CATAWBA | .3985 | .3800 | .7785 | .3856 | .3677 | .7533 |
| 0.9805 | In LINCOLN | .4990 | .3800 | .8790 | .4893 | .3726 | .8618 | |
| 0.9677 | NEWTON | .3985 | .4500 | .8485 | .3856 | .4355 | .8211 | |
| 2021 | 0.6749 | CHATHAM | .6850 | | | .4623 | | |
| | | APEX: | | | | | | |
| | 0.6749 | In CHATHAM | .6850 | .4400 | 1.1250 | .4623 | .2970 | .7593 |
| | 0.6468 | In WAKE | .6570 | .4400 | 1.0970 | .4250 | .2846 | .7096 |
| | | CARY: | | | | | | |
| | 0.6749 | In CHATHAM | .6850 | .3450 | 1.0300 | .4623 | .2329 | .6952 |
| | 0.6170 | In DURHAM | .7522 | .3450 | 1.0972 | .4641 | .2129 | .6770 |
| | 0.6468 | In WAKE | .6570 | .3450 | 1.0020 | .4250 | .2232 | .6481 |
| | 0.6749 | GOLDSTON | .6850 | .2500 | .9350 | .4623 | .1687 | .6311 |
| | 0.6749 | PITTSBORO | .6850 | .4400 | 1.1250 | .4623 | .2970 | .7593 |
| 0.6749 | SILER CITY | .6850 | .5400 | 1.2250 | .4623 | .3645 | .8268 | |
| 2020 | 0.6277 | CHEROKEE | .6100 | | | .3829 | | |
| | 0.6277 | ANDREWS | .6100 | .5200 | 1.1300 | .3829 | .3264 | .7093 |
| | 0.6277 | MURPHY | .6100 | .4200 | 1.0300 | .3829 | .2636 | .6465 |
| 2022 | 0.8106 | CHOWAN | .6650 | | | .5391 | | |
| | 0.8106 | EDENTON | .6650 | .4300 | 1.0950 | .5391 | .3486 | .8877 |
| 2018 | 0.7397 | CLAY | .4300 | | | .3181 | | |
| | 0.7397 | HAYESVILLE | .4300 | .2650 | .6950 | .3181 | .1960 | .5141 |

TAX RATES AND EFFECTIVE TAX RATES, FISCAL YEAR 2023-24

| Year of Latest Reappraisal | 2023 Sales Assessment Ratio | Counties and Municipalities | County Rate | Municipal Rate | Combined Rate | Effective County Rate | Effective Municipal Rate | Effective Combined Rate | |
|----------------------------|-----------------------------|-----------------------------|-------------|----------------|---------------|-----------------------|--------------------------|-------------------------|-------|
| 2021 | 0.6381 | CLEVELAND | .6875 | | | .4387 | | | |
| | 0.6381 | BELWOOD | .6875 | .0500 | .7375 | .4387 | .0319 | .4706 | |
| | 0.6381 | BOILING SPRINGS | .6875 | .3800 | 1.0675 | .4387 | .2425 | .6811 | |
| | 0.6381 | CASAR | .6875 | .0500 | .7375 | .4387 | .0319 | .4706 | |
| | 0.6381 | EARL | .6875 | .1800 | .8675 | .4387 | .1149 | .5535 | |
| | 0.6381 | FALLSTON | .6875 | .0500 | .7375 | .4387 | .0319 | .4706 | |
| | 0.6381 | GROVER | .6875 | .4700 | 1.1575 | .4387 | .2999 | .7386 | |
| | | KINGS MOUNTAIN: | | | | | | | |
| | 0.6381 | In CLEVELAND | .6875 | .4800 | 1.1675 | .4387 | .3063 | .7449 | |
| | 0.9677 | In GASTON | .6100 | .4800 | 1.0900 | .5903 | .4645 | 1.0548 | |
| | 0.6381 | KINGSTOWN | .6875 | .4800 | 1.1675 | .4387 | .3063 | .7449 | |
| | 0.6381 | LATTIMORE | .6875 | .2200 | .9075 | .4387 | .1404 | .5790 | |
| | 0.6381 | LAWNDALE | .6875 | .3500 | 1.0375 | .4387 | .2233 | .6620 | |
| | 0.6381 | PATTERSON SPRINGS | .6875 | .1500 | .8375 | .4387 | .0957 | .5344 | |
| | 0.6381 | POLKVILLE | .6875 | .0500 | .7375 | .4387 | .0319 | .4706 | |
| | 0.6381 | SHELBY | .6875 | .5175 | 1.2050 | .4387 | .3302 | .7689 | |
| | 0.6381 | WACO | .6875 | .2300 | .9175 | .4387 | .1468 | .5854 | |
| | 2021 | 0.9083 | COLUMBUS | .8050 | | | .7312 | | |
| | | 0.9083 | BOARDMAN | .8050 | .0500 | .8550 | .7312 | .0454 | .7766 |
| 0.9083 | | BOLTON | .8050 | .6000 | 1.4050 | .7312 | .5450 | 1.2762 | |
| 0.9083 | | BRUNSWICK | .8050 | .4200 | 1.2250 | .7312 | .3815 | 1.1127 | |
| 0.9083 | | CERRO GORDO | .8050 | .2000 | 1.0050 | .7312 | .1817 | .9129 | |
| 0.9083 | | CHADBOURN | .8050 | .6200 | 1.4250 | .7312 | .5632 | 1.2944 | |
| 0.9083 | | FAIR BLUFF | .8050 | .6500 | 1.4550 | .7312 | .5904 | 1.3216 | |
| 0.9083 | | LAKE WACCAMAW | .8050 | .2200 | 1.0250 | .7312 | .1998 | .9310 | |
| 0.9083 | | SANDYFIELD | .8050 | .3500 | 1.1550 | .7312 | .3179 | 1.0491 | |
| 0.9083 | | TABOR CITY | .8050 | .6000 | 1.4050 | .7312 | .5450 | 1.2762 | |
| 0.9083 | | WHITEVILLE | .8050 | .5100 | 1.3150 | .7312 | .4632 | 1.1944 | |
| 2023 | | 0.9800 | CRAVEN | .4448 | | | .4359 | | |
| | | 0.9800 | BRIDGETON | .4448 | .5000 | .9448 | .4359 | .4900 | .9259 |
| | 0.9800 | COVE CITY | .4448 | .2200 | .6648 | .4359 | .2156 | .6515 | |
| | 0.9800 | DOVER | .4448 | .3100 | .7548 | .4359 | .3038 | .7397 | |
| | 0.9800 | HAVELOCK | .4448 | .6800 | 1.1248 | .4359 | .6664 | 1.1023 | |
| | 0.9800 | NEW BERN | .4448 | .3800 | .8248 | .4359 | .3724 | .8083 | |
| | 0.9800 | RIVER BEND | .4448 | .2400 | .6848 | .4359 | .2352 | .6711 | |
| | 0.9800 | TRENT WOODS | .4448 | .1700 | .6148 | .4359 | .1666 | .6025 | |
| | 0.9800 | VANCEBORO | .4448 | .4000 | .8448 | .4359 | .3920 | .8279 | |
| | 2017 | 0.6411 | CUMBERLAND | .7990 | | | .5122 | | |
| 0.6411 | | EASTOVER | .7990 | .2050 | 1.0040 | .5122 | .1314 | .6436 | |
| 0.6411 | | FALCON | .7990 | .2400 | 1.0390 | .5122 | .1539 | .6661 | |
| 0.6411 | | FAYETTEVILLE | .7990 | .5395 | 1.3385 | .5122 | .3459 | .8581 | |
| 0.6411 | | GODWIN | .7990 | .2400 | 1.0390 | .5122 | .1539 | .6661 | |
| 0.6411 | | HOPE MILLS | .7990 | .4600 | 1.2590 | .5122 | .2949 | .8071 | |
| 0.6411 | | LINDEN | .7990 | .3000 | 1.0990 | .5122 | .1923 | .7045 | |
| 0.6411 | | SPRING LAKE | .7990 | .6500 | 1.4490 | .5122 | .4167 | .9289 | |
| 0.6411 | | STEDMAN | .7990 | .3200 | 1.1190 | .5122 | .2051 | .7174 | |
| 0.6411 | | WADE | .7990 | .3200 | 1.1190 | .5122 | .2051 | .7174 | |
| 2021 | 0.7433 | CURRITUCK | .5600 | | | .4162 | | | |
| 2020 | 0.6320 | DARE | .4005 | | | .2531 | | | |
| | 0.6320 | DUCK | .4005 | .2200 | .6205 | .2531 | .1390 | .3921 | |
| | 0.6320 | KILL DEVIL HILLS | .4005 | .3550 | .7555 | .2531 | .2243 | .4774 | |

TAX RATES AND EFFECTIVE TAX RATES, FISCAL YEAR 2023-24

| Year of Latest Reappraisal | 2023 Sales Assessment Ratio | Counties and Municipalities | County Rate | Municipal Rate | Combined Rate | Effective County Rate | Effective Municipal Rate | Effective Combined Rate |
|-----------------------------------|------------------------------------|------------------------------------|--------------------|-----------------------|----------------------|------------------------------|---------------------------------|--------------------------------|
| | 0.6320 | KITTY HAWK | .4005 | .3000 | .7005 | .2531 | .1896 | .4427 |
| | 0.6320 | MANTEO | .4005 | .3455 | .7460 | .2531 | .2183 | .4714 |
| | 0.6320 | NAGS HEAD | .4005 | .3300 | .7305 | .2531 | .2085 | .4616 |
| | 0.6320 | SOUTHERN SHORES | .4005 | .2358 | .6363 | .2531 | .1490 | .4021 |
| 2021 | 0.7689 | DAVIDSON | .5400 | | | .4152 | | |
| | 0.7689 | DENTON | .5400 | .6000 | 1.1400 | .4152 | .4613 | .8766 |
| | | HIGH POINT: | | | | | | |
| | 0.7689 | In DAVIDSON | .5400 | .6175 | 1.1575 | .4152 | .4748 | .8900 |
| | 0.7007 | In FORSYTH | .6778 | .6175 | 1.2953 | .4749 | .4327 | .9076 |
| | 0.8495 | In GUILFORD | .7305 | .6175 | 1.3480 | .6205 | .5245 | 1.1451 |
| | 0.9423 | In RANDOLPH | .5000 | .6175 | 1.1175 | .4711 | .5818 | 1.0530 |
| | 0.7689 | LEXINGTON | .5400 | .6500 | 1.1900 | .4152 | .4998 | .9150 |
| | 0.7689 | MIDWAY | .5400 | .0500 | .5900 | .4152 | .0384 | .4537 |
| | | THOMASVILLE: | | | | | | |
| | 0.7689 | In DAVIDSON | .5400 | .6200 | 1.1600 | .4152 | .4767 | .8919 |
| | 0.9423 | In RANDOLPH | .5000 | .6200 | 1.1200 | .4711 | .5842 | 1.0553 |
| | 0.7689 | WALLBURG | .5400 | .0500 | .5900 | .4152 | .0384 | .4537 |
| 2021 | 0.8386 | DAVIE | .7330 | | | .6147 | | |
| | 0.8386 | BERMUDA RUN | .7330 | .1500 | .8830 | .6147 | .1258 | .7405 |
| | 0.8386 | COOLEEMEE | .7330 | .4200 | 1.1530 | .6147 | .3522 | .9670 |
| | 0.8386 | MOCKSVILLE | .7330 | .2900 | 1.0230 | .6147 | .2432 | .8579 |
| 2017 | 0.6585 | DUPLIN | .7350 | | | .4840 | | |
| | 0.6585 | BEULAVILLE | .7350 | .4600 | 1.1950 | .4840 | .3029 | .7869 |
| | 0.6585 | CALYPSO | .7350 | .4700 | 1.2050 | .4840 | .3095 | .7934 |
| | 0.6585 | FAISON | .7350 | .6000 | 1.3350 | .4840 | .3951 | .8790 |
| | 0.6585 | GREENEVERS | .7350 | .3000 | 1.0350 | .4840 | .1975 | .6815 |
| | 0.6585 | KENANSVILLE | .7350 | .5300 | 1.2650 | .4840 | .3490 | .8330 |
| | 0.6585 | MAGNOLIA | .7350 | .6700 | 1.4050 | .4840 | .4412 | .9251 |
| | | MOUNT OLIVE: | | | | | | |
| | 0.6585 | In DUPLIN | .7350 | .6700 | 1.4050 | .4840 | .4412 | .9251 |
| | 0.6998 | In WAYNE | .7425 | .6700 | 1.4125 | .5196 | .4689 | .9885 |
| | 0.6585 | ROSE HILL | .7350 | .7500 | 1.4850 | .4840 | .4938 | .9778 |
| | 0.6585 | TEACHEY | .7350 | .4500 | 1.1850 | .4840 | .2963 | .7803 |
| | | WALLACE: | | | | | | |
| | 0.6585 | In DUPLIN | .7350 | .6200 | 1.3550 | .4840 | .4082 | .8922 |
| | 0.6266 | In PENDER | .7375 | .6200 | 1.3575 | .4621 | .3885 | .8506 |
| | 0.6585 | WARSAW | .7350 | .5700 | 1.3050 | .4840 | .3753 | .8593 |
| 2019 | 0.6170 | DURHAM | .7522 | | | .4641 | | |
| | | CARY: | | | | | | |
| | 0.6749 | In CHATHAM | .6850 | .3450 | 1.0300 | .4623 | .2329 | .6952 |
| | 0.6170 | In DURHAM | .7522 | .3450 | 1.0972 | .4641 | .2129 | .6770 |
| | 0.6468 | In WAKE | .6570 | .3450 | 1.0020 | .4250 | .2232 | .6481 |
| | | CHAPEL HILL: | | | | | | |
| | 0.6170 | In DURHAM | .7522 | .5720 | 1.3242 | .4641 | .3529 | .8171 |
| | 0.6947 | In ORANGE | .8353 | .5720 | 1.4073 | .5803 | .3973 | .9776 |
| | | DURHAM: | | | | | | |
| | 0.6170 | In DURHAM | .7522 | .5577 | 1.3099 | .4641 | .3441 | .8082 |
| | 0.6947 | In ORANGE | .8353 | .5577 | 1.3930 | .5803 | .3874 | .9677 |
| | 0.6468 | In WAKE | .6570 | .5577 | 1.2147 | .4250 | .3607 | .7857 |
| | | MORRISVILLE: | | | | | | |
| | 0.6170 | In DURHAM | .7522 | .3900 | 1.1422 | .4641 | .2406 | .7048 |
| | 0.6468 | In WAKE | .6570 | .3900 | 1.0470 | .4250 | .2523 | .6772 |

TAX RATES AND EFFECTIVE TAX RATES, FISCAL YEAR 2023-24

| Year of Latest Reappraisal | 2023 Sales Assessment Ratio | Counties and Municipalities | County Rate | Municipal Rate | Combined Rate | Effective County Rate | Effective Municipal Rate | Effective Combined Rate |
|-----------------------------------|------------------------------------|------------------------------------|--------------------|-----------------------|----------------------|------------------------------|---------------------------------|--------------------------------|
| | | RALEIGH: | | | | | | |
| | 0.6170 | In DURHAM | .7522 | .4330 | 1.1852 | .4641 | .2672 | .7313 |
| | 0.6468 | In WAKE | .6570 | .4330 | 1.0900 | .4250 | .2801 | .7051 |
| 2017 | 0.7711 | EDGECOMBE | .9500 | | | .7325 | | |
| | 0.7711 | CONETOE | .9500 | .3800 | 1.3300 | .7325 | .2930 | 1.0256 |
| | 0.7711 | LEGGETT | .9500 | .2500 | 1.2000 | .7325 | .1928 | .9253 |
| | 0.7711 | MACCLESFIELD | .9500 | .3700 | 1.3200 | .7325 | .2853 | 1.0179 |
| | 0.7711 | PINETOPS | .9500 | .5800 | 1.5300 | .7325 | .4472 | 1.1798 |
| | 0.7711 | PRINCEVILLE | .9500 | .6100 | 1.5600 | .7325 | .4704 | 1.2029 |
| | | ROCKY MOUNT: | | | | | | |
| | 0.7711 | In EDGECOMBE | .9500 | .6850 | 1.6350 | .7325 | .5282 | 1.2608 |
| | 0.6241 | In NASH | .6700 | .6850 | 1.3550 | .4182 | .4275 | .8457 |
| | | SHARPSBURG: | | | | | | |
| | 0.7711 | In EDGECOMBE | .9500 | .9000 | 1.8500 | .7325 | .6940 | 1.4265 |
| | 0.6241 | In NASH | .6700 | .9000 | 1.5700 | .4182 | .5617 | .9799 |
| | 0.5678 | In WILSON | .7300 | .9000 | 1.6300 | .4145 | .5110 | .9255 |
| | 0.7711 | SPEED | .9500 | .3800 | 1.3300 | .7325 | .2930 | 1.0256 |
| | 0.7711 | TARBORO | .9500 | .4600 | 1.4100 | .7325 | .3547 | 1.0873 |
| | | WHITAKERS: | | | | | | |
| | 0.7711 | In EDGECOMBE | .9500 | .7500 | 1.7000 | .7325 | .5783 | 1.3109 |
| | 0.6241 | In NASH | .6700 | .7500 | 1.4200 | .4182 | .4681 | .8863 |
| 2021 | 0.7007 | FORSYTH | .6778 | | | .4749 | | |
| | 0.7007 | BETHANIA | .6778 | .3000 | .9778 | .4749 | .2102 | .6851 |
| | 0.7007 | CLEMMONS | .6778 | .1500 | .8278 | .4749 | .1051 | .5800 |
| | | HIGH POINT: | | | | | | |
| | 0.7689 | In DAVIDSON | .5400 | .6175 | 1.1575 | .4152 | .4748 | .8900 |
| | 0.7007 | In FORSYTH | .6778 | .6175 | 1.2953 | .4749 | .4327 | .9076 |
| | 0.8495 | In GUILFORD | .7305 | .6175 | 1.3480 | .6205 | .5245 | 1.1451 |
| | 0.9423 | In RANDOLPH | .5000 | .6175 | 1.1175 | .4711 | .5818 | 1.0530 |
| | | KERNERSVILLE: | | | | | | |
| | 0.7007 | In FORSYTH | .6778 | .5590 | 1.2368 | .4749 | .3917 | .8666 |
| | 0.8495 | In GUILFORD | .7305 | .5590 | 1.2895 | .6205 | .4748 | 1.0954 |
| | | KING: | | | | | | |
| | 0.7007 | In FORSYTH | .6778 | .4700 | 1.1478 | .4749 | .3293 | .8042 |
| | 0.7971 | In STOKES | .6600 | .4700 | 1.1300 | .5261 | .3746 | .9007 |
| | 0.7007 | LEWISVILLE | .6778 | .1770 | .8548 | .4749 | .1240 | .5989 |
| | 0.7007 | RURAL HALL | .6778 | .3100 | .9878 | .4749 | .2172 | .6921 |
| | 0.7007 | TOBACCOVILLE | .6778 | .0500 | .7278 | .4749 | .0350 | .5100 |
| | 0.7007 | WALKERTOWN | .6778 | .2000 | .8778 | .4749 | .1401 | .6151 |
| | 0.7007 | WINSTON-SALEM | .6778 | .6610 | 1.3388 | .4749 | .4632 | .9381 |
| 2018 | 0.5714 | FRANKLIN | .7850 | | | .4486 | | |
| | 0.5714 | BUNN | .7850 | .6400 | 1.4250 | .4486 | .3657 | .8143 |
| | 0.5714 | FRANKLINTON | .7850 | .7500 | 1.5350 | .4486 | .4286 | .8772 |
| | 0.5714 | LOUISBURG | .7850 | .5000 | 1.2850 | .4486 | .2857 | .7343 |
| | | WAKE FOREST: | | | | | | |
| | 0.5714 | In FRANKLIN | .7850 | .5050 | 1.2900 | .4486 | .2886 | .7372 |
| | 0.6468 | In WAKE | .6570 | .5050 | 1.1620 | .4250 | .3267 | .7516 |
| | 0.5714 | YOUNGSVILLE | .7850 | .6400 | 1.4250 | .4486 | .3657 | .8143 |
| 2023 | 0.9677 | GASTON | .6100 | | | .5903 | | |
| | 0.9677 | BELMONT | .6100 | .4550 | 1.0650 | .5903 | .4403 | 1.0306 |
| | 0.9677 | BESSEMER CITY | .6100 | .4500 | 1.0600 | .5903 | .4355 | 1.0258 |
| | 0.9677 | CHERRYVILLE | .6100 | .4800 | 1.0900 | .5903 | .4645 | 1.0548 |

TAX RATES AND EFFECTIVE TAX RATES, FISCAL YEAR 2023-24

| Year of Latest Reappraisal | 2023 Sales Assessment Ratio | Counties and Municipalities | County Rate | Municipal Rate | Combined Rate | Effective County Rate | Effective Municipal Rate | Effective Combined Rate |
|----------------------------|-----------------------------|---------------------------------|-------------|----------------|---------------|-----------------------|--------------------------|-------------------------|
| | 0.9677 | CRAMERTON | .6100 | .4450 | 1.0550 | .5903 | .4306 | 1.0209 |
| | 0.9677 | DALLAS | .6100 | .4200 | 1.0300 | .5903 | .4064 | .9967 |
| | 0.9677 | GASTONIA | .6100 | .4700 | 1.0800 | .5903 | .4548 | 1.0451 |
| | 0.9677 | HIGH SHOALS | .6100 | .3200 | .9300 | .5903 | .3097 | .9000 |
| | 0.6381 | KINGS MOUNTAIN: In CLEVELAND | .6875 | .4800 | 1.1675 | .4387 | .3063 | .7449 |
| | 0.9677 | In GASTON | .6100 | .4800 | 1.0900 | .5903 | .4645 | 1.0548 |
| | 0.9677 | LOWELL | .6100 | .4900 | 1.1000 | .5903 | .4742 | 1.0645 |
| | 0.9677 | MCADENVILLE | .6100 | .3900 | 1.0000 | .5903 | .3774 | .9677 |
| | 0.9677 | MOUNT HOLLY | .6100 | .4050 | 1.0150 | .5903 | .3919 | .9822 |
| | 0.9677 | RANLO | .6100 | .4500 | 1.0600 | .5903 | .4355 | 1.0258 |
| | 0.9677 | STANLEY | .6100 | .4900 | 1.1000 | .5903 | .4742 | 1.0645 |
| 2017 | 0.7342 | GATES | .8400 | | | .6167 | | |
| | 0.7342 | GATESVILLE | .8400 | .1700 | 1.0100 | .6167 | .1248 | .7416 |
| 2023 | 0.9990 | GRAHAM | .5900 | | | .5894 | | |
| | 0.9990 | FONTANA DAM | .5900 | .5540 | 1.1440 | .5894 | .5534 | 1.1429 |
| | 0.9990 | LAKE SANTEETLAH | .5900 | .2090 | .7990 | .5894 | .2088 | .7982 |
| | 0.9990 | ROBBINSVILLE | .5900 | .5000 | 1.0900 | .5894 | .4995 | 1.0889 |
| 2018 | 0.5265 | GRANVILLE | .8400 | | | .4423 | | |
| | 0.5265 | BUTNER | .8400 | .4250 | 1.2650 | .4423 | .2238 | .6661 |
| | 0.5265 | CREEDMOOR | .8400 | .6150 | 1.4550 | .4423 | .3238 | .7661 |
| | 0.5265 | OXFORD | .8400 | .6400 | 1.4800 | .4423 | .3370 | .7793 |
| | 0.5265 | STEM | .8400 | .4500 | 1.2900 | .4423 | .2369 | .6792 |
| | 0.5265 | STOVALL | .8400 | .4900 | 1.3300 | .4423 | .2580 | .7003 |
| 2021 | 0.7922 | GREENE | .7860 | | | .6227 | | |
| | 0.7922 | HOOKERTON | .7860 | .4650 | 1.2510 | .6227 | .3684 | .9910 |
| | 0.7922 | SNOW HILL | .7860 | .3400 | 1.1260 | .6227 | .2693 | .8920 |
| | 0.7922 | WALSTONBURG | .7860 | .5000 | 1.2860 | .6227 | .3961 | 1.0187 |
| 2022 | 0.8495 | GUILFORD | .7305 | | | .6205 | | |
| | | ARCHDALE: | | | | | | |
| | 0.8495 | In GUILFORD | .7305 | .3100 | 1.0405 | .6205 | .2633 | .8839 |
| | 0.9423 | In RANDOLPH | .5000 | .3100 | .8100 | .4711 | .2921 | .7632 |
| | | BURLINGTON: | | | | | | |
| | 1.0422 | In ALAMANCE | .4320 | .4836 | .9156 | .4502 | .5040 | .9542 |
| | 0.8495 | In GUILFORD | .7305 | .4836 | 1.2141 | .6205 | .4108 | 1.0313 |
| | | GIBSONVILLE: | | | | | | |
| | 1.0422 | In ALAMANCE | .4320 | .4900 | .9220 | .4502 | .5107 | .9609 |
| | 0.8495 | In GUILFORD | .7305 | .4900 | 1.2205 | .6205 | .4162 | 1.0368 |
| | 0.8495 | GREENSBORO | .7305 | .6725 | 1.4030 | .6205 | .5713 | 1.1918 |
| | | HIGH POINT: | | | | | | |
| | 0.7689 | In DAVIDSON | .5400 | .6175 | 1.1575 | .4152 | .4748 | .8900 |
| | 0.7007 | In FORSYTH | .6778 | .6175 | 1.2953 | .4749 | .4327 | .9076 |
| | 0.8495 | In GUILFORD | .7305 | .6175 | 1.3480 | .6205 | .5245 | 1.1451 |
| | 0.9423 | In RANDOLPH | .5000 | .6175 | 1.1175 | .4711 | .5818 | 1.0530 |
| | 0.8495 | JAMESTOWN | .7305 | .5850 | 1.3155 | .6205 | .4969 | 1.1175 |
| | | KERNERSVILLE: | | | | | | |
| | 0.7007 | In FORSYTH | .6778 | .5590 | 1.2368 | .4749 | .3917 | .8666 |
| | 0.8495 | In GUILFORD | .7305 | .5590 | 1.2895 | .6205 | .4748 | 1.0954 |
| | 0.8495 | OAK RIDGE | .7305 | .0800 | .8105 | .6205 | .0680 | .6885 |
| | 0.8495 | PLEASANT GARDEN | .7305 | .0800 | .8105 | .6205 | .0680 | .6885 |
| | 0.8495 | SEDALIA | .7305 | .2750 | 1.0055 | .6205 | .2336 | .8541 |

TAX RATES AND EFFECTIVE TAX RATES, FISCAL YEAR 2023-24

| Year of Latest Reappraisal | 2023 Sales Assessment Ratio | Counties and Municipalities | County Rate | Municipal Rate | Combined Rate | Effective County Rate | Effective Municipal Rate | Effective Combined Rate |
|-----------------------------------|------------------------------------|------------------------------------|--------------------|-----------------------|----------------------|------------------------------|---------------------------------|--------------------------------|
| | 0.8495 | SUMMERFIELD | .7305 | .0275 | .7580 | .6205 | .0234 | .6439 |
| | 0.8495 | WHITSETT | .7305 | .1500 | .8805 | .6205 | .1274 | .7479 |
| 2020 | 0.8000 | HALIFAX | .7600 | | | .6080 | | |
| | 0.8000 | ENFIELD | .7600 | .9270 | 1.6870 | .6080 | .7416 | 1.3496 |
| | 0.8000 | HALIFAX | .7600 | .6600 | 1.4200 | .6080 | .5280 | 1.1360 |
| | 0.8000 | HOBGOOD | .7600 | .7200 | 1.4800 | .6080 | .5760 | 1.1840 |
| | 0.8000 | LITTLETON | .7600 | .8000 | 1.5600 | .6080 | .6400 | 1.2480 |
| | 0.8000 | ROANOKE RAPIDS | .7600 | .6610 | 1.4210 | .6080 | .5288 | 1.1368 |
| | 0.8000 | SCOTLAND NECK | .7600 | .7850 | 1.5450 | .6080 | .6280 | 1.2360 |
| | 0.8000 | WELDON | .7600 | .7200 | 1.4800 | .6080 | .5760 | 1.1840 |
| 2022 | 0.8251 | HARNETT | .5910 | | | .4876 | | |
| | | ANGIER: | | | | | | |
| | 0.8251 | In HARNETT | .5910 | .4900 | 1.0810 | .4876 | .4043 | .8919 |
| | 0.6468 | In WAKE | .6570 | .4900 | 1.1470 | .4250 | .3170 | .7419 |
| | | BENSON: | | | | | | |
| | 0.8251 | In HARNETT | .5910 | .5900 | 1.1810 | .4876 | .4868 | .9744 |
| | 0.6649 | In JOHNSTON | .6900 | .5900 | 1.2800 | .4588 | .3923 | .8511 |
| | | BROADWAY: | | | | | | |
| | 0.8251 | In HARNETT | .5910 | .4400 | 1.0310 | .4876 | .3630 | .8507 |
| | 0.9472 | In LEE | .6500 | .4400 | 1.0900 | .6157 | .4168 | 1.0325 |
| | 0.8251 | COATS | .5910 | .4900 | 1.0810 | .4876 | .4043 | .8919 |
| | 0.8251 | DUNN | .5910 | .5000 | 1.0910 | .4876 | .4126 | .9002 |
| | 0.8251 | ERWIN | .5910 | .4800 | 1.0710 | .4876 | .3960 | .8837 |
| | 0.8251 | LILLINGTON | .5910 | .5200 | 1.1110 | .4876 | .4291 | .9167 |
| 2021 | 0.6961 | HAYWOOD | .5500 | | | .3828 | | |
| | 0.6961 | CANTON | .5500 | .5400 | 1.0900 | .3828 | .3759 | .7587 |
| | 0.6961 | CLYDE | .5500 | .4300 | .9800 | .3828 | .2993 | .6821 |
| | 0.6961 | MAGGIE VALLEY | .5500 | .4000 | .9500 | .3828 | .2784 | .6613 |
| | 0.6961 | WAYNESVILLE | .5500 | .4392 | .9892 | .3828 | .3057 | .6885 |
| 2023 | 0.9990 | HENDERSON | .4310 | | | .4306 | | |
| | 0.9990 | FLAT ROCK | .4310 | .1190 | .5500 | .4306 | .1189 | .5494 |
| | 0.9990 | FLETCHER | .4310 | .2800 | .7110 | .4306 | .2797 | .7103 |
| | 0.9990 | HENDERSONVILLE | .4310 | .4900 | .9210 | .4306 | .4895 | .9201 |
| | 0.9990 | LAUREL PARK | .4310 | .3950 | .8260 | .4306 | .3946 | .8252 |
| | 0.9990 | MILLS RIVER | .4310 | .1700 | .6010 | .4306 | .1698 | .6004 |
| | | SALUDA: | | | | | | |
| | 0.9990 | In HENDERSON | .4310 | .6900 | 1.1210 | .4306 | .6893 | 1.1199 |
| | 0.6651 | In POLK | .5343 | .6900 | 1.2243 | .3553 | .4589 | .8142 |
| 2019 | 0.8232 | HERTFORD | .8400 | | | .6915 | | |
| | 0.8232 | AHOSKIE | .8400 | .8100 | 1.6500 | .6915 | .6668 | 1.3582 |
| | 0.8232 | COFIELD | .8400 | .5000 | 1.3400 | .6915 | .4116 | 1.1030 |
| | 0.8232 | COMO | .8400 | .3000 | 1.1400 | .6915 | .2469 | .9384 |
| | 0.8232 | HARRELLSVILLE | .8400 | .4000 | 1.2400 | .6915 | .3293 | 1.0207 |
| | 0.8232 | MURFREESBORO | .8400 | .6600 | 1.5000 | .6915 | .5433 | 1.2347 |
| | 0.8232 | WINTON | .8400 | .6500 | 1.4900 | .6915 | .5351 | 1.2265 |
| 2022 | 0.8591 | HOKE | .7300 | | | .6272 | | |
| | 0.8591 | RAEFORD | .7300 | .4800 | 1.2100 | .6272 | .4124 | 1.0396 |
| 2017 | 0.6004 | HYDE | 1.0450 | | | .6274 | | |

TAX RATES AND EFFECTIVE TAX RATES, FISCAL YEAR 2023-24

| Year of Latest Reappraisal | 2023 Sales Assessment Ratio | Counties and Municipalities | County Rate | Municipal Rate | Combined Rate | Effective County Rate | Effective Municipal Rate | Effective Combined Rate |
|-----------------------------------|------------------------------------|------------------------------------|--------------------|-----------------------|----------------------|------------------------------|---------------------------------|--------------------------------|
| 2023 | 0.9629 | IREDELL | .5000 | | | .4815 | | |
| | | DAVIDSON: | | | | | | |
| | 0.9629 | In IREDELL | .5000 | .2660 | .7660 | .4815 | .2561 | .7376 |
| | 0.9661 | In MECKLENBURG | .4731 | .2660 | .7391 | .4571 | .2570 | .7141 |
| | 0.9629 | HARMONY | .5000 | .1300 | .6300 | .4815 | .1252 | .6066 |
| | 0.9629 | LOVE VALLEY | .5000 | .2500 | .7500 | .4815 | .2407 | .7222 |
| | 0.9629 | MOORESVILLE | .5000 | .4836 | .9836 | .4815 | .4657 | .9471 |
| | 0.9629 | STATESVILLE | .5000 | .5176 | 1.0176 | .4815 | .4984 | .9798 |
| | 0.9629 | TROUTMAN | .5000 | .5000 | 1.0000 | .4815 | .4815 | .9629 |
| 2021 | 0.7891 | JACKSON | .3800 | | | .2999 | | |
| | 0.7891 | DILLSBORO | .3800 | .2100 | .5900 | .2999 | .1657 | .4656 |
| | 0.7891 | FOREST HILLS | .3800 | .1500 | .5300 | .2999 | .1184 | .4182 |
| | | HIGHLANDS: | | | | | | |
| | 0.7891 | In JACKSON | .3800 | .1022 | .4822 | .2999 | .0806 | .3805 |
| | 1.0082 | In MACON | .2700 | .1022 | .3722 | .2722 | .1030 | .3752 |
| | 0.7891 | SYLVA | .3800 | .4500 | .8300 | .2999 | .3551 | .6550 |
| | 0.7891 | WEBSTER | .3800 | .1500 | .5300 | .2999 | .1184 | .4182 |
| 2019 | 0.6649 | JOHNSTON | .6900 | | | .4588 | | |
| | 0.6649 | ARCHER LODGE | .6900 | .3000 | .9900 | .4588 | .1995 | .6583 |
| | | BENSON: | | | | | | |
| | 0.8251 | In HARNETT | .5910 | .5900 | 1.1810 | .4876 | .4868 | .9744 |
| | 0.6649 | In JOHNSTON | .6900 | .5900 | 1.2800 | .4588 | .3923 | .8511 |
| | | CLAYTON: | | | | | | |
| | 0.6649 | In JOHNSTON | .6900 | .6000 | 1.2900 | .4588 | .3990 | .8578 |
| | 0.6468 | In WAKE | .6570 | .6000 | 1.2570 | .4250 | .3881 | .8131 |
| | 0.6649 | FOUR OAKS | .6900 | .4750 | 1.1650 | .4588 | .3158 | .7746 |
| | | KENLY: | | | | | | |
| | 0.6649 | In JOHNSTON | .6900 | .6300 | 1.3200 | .4588 | .4189 | .8777 |
| | 0.5678 | In WILSON | .7300 | .6300 | 1.3600 | .4145 | .3577 | .7722 |
| | 0.6649 | MICRO | .6900 | .6200 | 1.3100 | .4588 | .4123 | .8711 |
| | 0.6649 | PINE LEVEL | .6900 | .4800 | 1.1700 | .4588 | .3192 | .7780 |
| | 0.6649 | PRINCETON | .6900 | .6100 | 1.3000 | .4588 | .4056 | .8644 |
| | 0.6649 | SELMA | .6900 | .6000 | 1.2900 | .4588 | .3990 | .8578 |
| | 0.6649 | SMITHFIELD | .6900 | .5700 | 1.2600 | .4588 | .3790 | .8378 |
| | 0.6649 | WILSONS MILLS | .6900 | .4200 | 1.1100 | .4588 | .2793 | .7381 |
| 2022 | 0.9416 | JONES | .7400 | | | .6968 | | |
| | 0.9416 | MAYSVILLE | .7400 | .5000 | 1.2400 | .6968 | .4708 | 1.1676 |
| | 0.9416 | POLLOCKSVILLE | .7400 | .3400 | 1.0800 | .6968 | .3201 | 1.0169 |
| | 0.9416 | TRENTON | .7400 | .3200 | 1.0600 | .6968 | .3013 | .9981 |
| 2023 | 0.9472 | LEE | .6500 | | | .6157 | | |
| | | BROADWAY: | | | | | | |
| | 0.8251 | In HARNETT | .5910 | .4400 | 1.0310 | .4876 | .3630 | .8507 |
| | 0.9472 | In LEE | .6500 | .4400 | 1.0900 | .6157 | .4168 | 1.0325 |
| | 0.9472 | SANFORD | .6500 | .5350 | 1.1850 | .6157 | .5068 | 1.1225 |
| 2017 | 0.6485 | LENOIR | .8450 | | | .5480 | | |
| | | GRIFTON: | | | | | | |
| | 0.6485 | In LENOIR | .8450 | .6300 | 1.4750 | .5480 | .4086 | .9565 |
| | 0.6962 | In PITT | .6841 | .6300 | 1.3141 | .4762 | .4386 | .9148 |
| | 0.6485 | KINSTON | .8450 | .7700 | 1.6150 | .5480 | .4993 | 1.0473 |
| | 0.6485 | LA GRANGE | .8450 | .5320 | 1.3770 | .5480 | .3450 | .8930 |
| | 0.6485 | PINK HILL | .8450 | .5500 | 1.3950 | .5480 | .3567 | .9046 |

TAX RATES AND EFFECTIVE TAX RATES, FISCAL YEAR 2023-24

| Year of Latest Reappraisal | 2023 Sales Assessment Ratio | Counties and Municipalities | County Rate | Municipal Rate | Combined Rate | Effective County Rate | Effective Municipal Rate | Effective Combined Rate |
|-----------------------------------|------------------------------------|------------------------------------|--------------------|-----------------------|----------------------|------------------------------|---------------------------------|--------------------------------|
| 2023 | 0.9805 | LINCOLN | .4990 | | | .4893 | | |
| | 0.9805 | LINCOLN | .4990 | .5000 | .9990 | .4893 | .4902 | .9795 |
| | 0.9677 | MAIDEN: In CATAWBA | .3985 | .3800 | .7785 | .3856 | .3677 | .7533 |
| | 0.9805 | In LINCOLN | .4990 | .3800 | .8790 | .4893 | .3726 | .8618 |
| 2023 | 1.0082 | MACON | .2700 | | | .2722 | | |
| | 1.0082 | FRANKLIN | .2700 | .3300 | .6000 | .2722 | .3327 | .6049 |
| | 0.7891 | HIGHLANDS: In JACKSON | .3800 | .1022 | .4822 | .2999 | .0806 | .3805 |
| | 1.0082 | In MACON | .2700 | .1022 | .3722 | .2722 | .1030 | .3752 |
| 2020 | 0.6287 | MADISON | .5000 | | | .3144 | | |
| | 0.6287 | HOT SPRINGS | .5000 | .4800 | .9800 | .3144 | .3018 | .6162 |
| | 0.6287 | MARS HILL | .5000 | .4700 | .9700 | .3144 | .2955 | .6099 |
| | 0.6287 | MARSHALL | .5000 | .4900 | .9900 | .3144 | .3081 | .6225 |
| 2017 | 0.7218 | MARTIN | .8100 | | | .5846 | | |
| | 0.7218 | BEAR GRASS | .8100 | .2700 | 1.0800 | .5846 | .1949 | .7795 |
| | 0.7218 | EVERETTS | .8100 | .6000 | 1.4100 | .5846 | .4331 | 1.0177 |
| | 0.7218 | HAMILTON | .8100 | .7000 | 1.5100 | .5846 | .5052 | 1.0899 |
| | 0.7218 | HASSELL | .8100 | .3000 | 1.1100 | .5846 | .2165 | .8012 |
| | 0.7218 | JAMESVILLE | .8100 | .7300 | 1.5400 | .5846 | .5269 | 1.1115 |
| | 0.7218 | OAK CITY | .8100 | .4500 | 1.2600 | .5846 | .3248 | .9094 |
| | 0.7218 | PARMELE | .8100 | .6800 | 1.4900 | .5846 | .4908 | 1.0754 |
| | 0.7218 | ROBERSONVILLE | .8100 | .7000 | 1.5100 | .5846 | .5052 | 1.0899 |
| | 0.7218 | WILLIAMSTON | .8100 | .8900 | 1.7000 | .5846 | .6424 | 1.2270 |
| 2023 | 0.9909 | MCDOWELL | .5675 | | | .5623 | | |
| | 0.9909 | MARION | .5675 | .5500 | 1.1175 | .5623 | .5450 | 1.1073 |
| | 0.9909 | OLD FORT | .5675 | .3700 | .9375 | .5623 | .3666 | .9290 |
| 2023 | 0.9661 | MECKLENBURG | .4731 | | | .4571 | | |
| | 0.9661 | CHARLOTTE | .4731 | .2604 | .7335 | .4571 | .2516 | .7086 |
| | 0.9661 | CORNELIUS | .4731 | .1731 | .6462 | .4571 | .1672 | .6243 |
| | | DAVIDSON: | | | | | | |
| | 0.9629 | In IREDELL | .5000 | .2660 | .7660 | .4815 | .2561 | .7376 |
| | 0.9661 | In MECKLENBURG | .4731 | .2660 | .7391 | .4571 | .2570 | .7141 |
| | | HUNTERSVILLE: | | | | | | |
| | 0.6279 | In CABARRUS | .7400 | .1760 | .9160 | .4646 | .1105 | .5752 |
| | 0.9661 | In MECKLENBURG | .4731 | .1760 | .6491 | .4571 | .1700 | .6271 |
| | 0.9661 | MATTHEWS | .4731 | .2665 | .7396 | .4571 | .2575 | .7145 |
| | | MINT HILL: | | | | | | |
| | 0.9661 | In MECKLENBURG | .4731 | .2250 | .6981 | .4571 | .2174 | .6744 |
| | 0.7017 | In UNION | .5880 | .2250 | .8130 | .4126 | .1579 | .5705 |
| | 0.9661 | PINEVILLE | .4731 | .2850 | .7581 | .4571 | .2753 | .7324 |
| | STALLINGS: | | | | | | | |
| 0.9661 | In MECKLENBURG | .4731 | .1860 | .6591 | .4571 | .1797 | .6368 | |
| 0.7017 | In UNION | .5880 | .1860 | .7740 | .4126 | .1305 | .5431 | |
| 2022 | 0.8083 | MITCHELL | .5600 | | | .4527 | | |
| | 0.8083 | BAKERSVILLE | .5600 | .4400 | 1.0000 | .4527 | .3557 | .8083 |
| | 0.8083 | SPRUCE PINE | .5600 | .4600 | 1.0200 | .4527 | .3718 | .8245 |
| 2020 | 0.6985 | MONTGOMERY | .6150 | | | .4296 | | |

TAX RATES AND EFFECTIVE TAX RATES, FISCAL YEAR 2023-24

| Year of Latest Reappraisal | 2023 Sales Assessment Ratio | Counties and Municipalities | County Rate | Municipal Rate | Combined Rate | Effective County Rate | Effective Municipal Rate | Effective Combined Rate |
|----------------------------|-----------------------------|-----------------------------|-------------|----------------|---------------|-----------------------|--------------------------|-------------------------|
| | 0.6985 | BISCOE | .6150 | .5600 | 1.1750 | .4296 | .3912 | .8208 |
| | 0.6985 | CANDOR | .6150 | .6500 | 1.2650 | .4296 | .4540 | .8836 |
| | 0.6985 | MOUNT GILEAD | .6150 | .5700 | 1.1850 | .4296 | .3982 | .8277 |
| | 0.6985 | STAR | .6150 | .6100 | 1.2250 | .4296 | .4261 | .8557 |
| | 0.6985 | TROY | .6150 | .4800 | 1.0950 | .4296 | .3353 | .7649 |
| 2023 | 0.9787 | MOORE | .3300 | | | .3230 | | |
| | 0.9787 | ABERDEEN | .3300 | .4200 | .7500 | .3230 | .4111 | .7340 |
| | 0.9787 | CAMERON | .3300 | .5750 | .9050 | .3230 | .5628 | .8858 |
| | 0.9787 | CARTHAGE | .3300 | .5050 | .8350 | .3230 | .4943 | .8172 |
| | 0.9787 | FOXFIRE VILLAGE | .3300 | .2900 | .6200 | .3230 | .2838 | .6068 |
| | 0.9787 | PINEBLUFF | .3300 | .4000 | .7300 | .3230 | .3915 | .7145 |
| | 0.9787 | PINEHURST | .3300 | .2300 | .5600 | .3230 | .2251 | .5481 |
| | 0.9787 | ROBBINS | .3300 | .7100 | 1.0400 | .3230 | .6949 | 1.0179 |
| | 0.9787 | SOUTHERN PINES | .3300 | .2900 | .6200 | .3230 | .2838 | .6068 |
| | 0.9787 | TAYLORTOWN | .3300 | .4750 | .8050 | .3230 | .4649 | .7879 |
| | 0.9787 | VASS | .3300 | .4900 | .8200 | .3230 | .4796 | .8026 |
| | 0.9787 | WHISPERING PINES | .3300 | .3200 | .6500 | .3230 | .3132 | .6362 |
| 2017 | 0.6241 | NASH | .6700 | | | .4182 | | |
| | 0.6241 | BAILEY | .6700 | .6800 | 1.3500 | .4182 | .4244 | .8426 |
| | 0.6241 | CASTALIA | .6700 | .3200 | .9900 | .4182 | .1997 | .6179 |
| | 0.6241 | MIDDLESEX | .6700 | .5700 | 1.2400 | .4182 | .3558 | .7739 |
| | 0.6241 | MOMEYER | .6700 | .1300 | .8000 | .4182 | .0811 | .4993 |
| | 0.6241 | NASHVILLE | .6700 | .6100 | 1.2800 | .4182 | .3807 | .7989 |
| | | ROCKY MOUNT: | | | | | | |
| | 0.7711 | In EDGECOMBE | .9500 | .6850 | 1.6350 | .7325 | .5282 | 1.2608 |
| | 0.6241 | In NASH | .6700 | .6850 | 1.3550 | .4182 | .4275 | .8457 |
| | | SHARPSBURG: | | | | | | |
| | 0.7711 | In EDGECOMBE | .9500 | .9000 | 1.8500 | .7325 | .6940 | 1.4265 |
| | 0.6241 | In NASH | .6700 | .9000 | 1.5700 | .4182 | .5617 | .9799 |
| | 0.5678 | In WILSON | .7300 | .9000 | 1.6300 | .4145 | .5110 | .9255 |
| | 0.6241 | SPRING HOPE | .6700 | .6700 | 1.3400 | .4182 | .4182 | .8363 |
| | | WHITAKERS: | | | | | | |
| | 0.7711 | In EDGECOMBE | .9500 | .7500 | 1.7000 | .7325 | .5783 | 1.3109 |
| | 0.6241 | In NASH | .6700 | .7500 | 1.4200 | .4182 | .4681 | .8863 |
| 2021 | 0.7036 | NEW HANOVER | .4500 | | | .3166 | | |
| | 0.7036 | CAROLINA BEACH | .4500 | .2150 | .6650 | .3166 | .1513 | .4679 |
| | 0.7036 | KURE BEACH | .4500 | .2658 | .7158 | .3166 | .1870 | .5037 |
| | 0.7036 | WILMINGTON | .4500 | .3950 | .8450 | .3166 | .2779 | .5946 |
| | 0.7036 | WRIGHTSVILLE BEACH | .4500 | .0923 | .5423 | .3166 | .0649 | .3816 |
| 2023 | 0.9660 | NORTHAMPTON | .8350 | | | .8066 | | |
| | 0.9660 | CONWAY | .8350 | .4700 | 1.3050 | .8066 | .4540 | 1.2606 |
| | 0.9660 | GARYSBURG | .8350 | .6000 | 1.4350 | .8066 | .5796 | 1.3861 |
| | 0.9660 | GASTON | .8350 | .5500 | 1.3850 | .8066 | .5313 | 1.3378 |
| | 0.9660 | JACKSON | .8350 | .5750 | 1.4100 | .8066 | .5554 | 1.3620 |
| | 0.9660 | LASKER | .8350 | .2500 | 1.0850 | .8066 | .2415 | 1.0481 |
| | 0.9660 | RICH SQUARE | .8350 | .7500 | 1.5850 | .8066 | .7245 | 1.5310 |
| | 0.9660 | SEABOARD | .8350 | .5000 | 1.3350 | .8066 | .4830 | 1.2895 |
| | 0.9660 | SEVERN | .8350 | .3500 | 1.1850 | .8066 | .3381 | 1.1447 |
| | 0.9660 | WOODLAND | .8350 | .6450 | 1.4800 | .8066 | .6230 | 1.4296 |
| 2022 | 0.8595 | ONSLOW | .6550 | | | .5629 | | |
| | 0.8595 | HOLLY RIDGE | .6550 | .3400 | .9950 | .5629 | .2922 | .8552 |

TAX RATES AND EFFECTIVE TAX RATES, FISCAL YEAR 2023-24

| Year of Latest Reappraisal | 2023 Sales Assessment Ratio | Counties and Municipalities | County Rate | Municipal Rate | Combined Rate | Effective County Rate | Effective Municipal Rate | Effective Combined Rate |
|----------------------------|-----------------------------|-----------------------------|-------------|----------------|---------------|-----------------------|--------------------------|-------------------------|
| | 0.8595 | JACKSONVILLE | .6550 | .6000 | 1.2550 | .5629 | .5157 | 1.0786 |
| | 0.8595 | NORTH TOPSAIL BEACH | .6550 | .4300 | 1.0850 | .5629 | .3696 | .9325 |
| | 0.8595 | RICHLANDS | .6550 | .3800 | 1.0350 | .5629 | .3266 | .8895 |
| | | SURF CITY: | | | | | | |
| | 0.8595 | In ONSLOW | .6550 | .4100 | 1.0650 | .5629 | .3524 | .9153 |
| | 0.6266 | In PENDER | .7375 | .4100 | 1.1475 | .4621 | .2569 | .7190 |
| | 0.8595 | SWANSBORO | .6550 | .3500 | 1.0050 | .5629 | .3008 | .8638 |
| 2021 | 0.6947 | ORANGE | .8353 | | | .5803 | | |
| | 0.6947 | CARRBORO | .8353 | .6044 | 1.4397 | .5803 | .4199 | 1.0001 |
| | | CHAPEL HILL: | | | | | | |
| | 0.6170 | In DURHAM | .7522 | .5720 | 1.3242 | .4641 | .3529 | .8171 |
| | 0.6947 | In ORANGE | .8353 | .5720 | 1.4073 | .5803 | .3973 | .9776 |
| | | DURHAM: | | | | | | |
| | 0.6170 | In DURHAM | .7522 | .5577 | 1.3099 | .4641 | .3441 | .8082 |
| | 0.6947 | In ORANGE | .8353 | .5577 | 1.3930 | .5803 | .3874 | .9677 |
| | 0.6468 | In WAKE | .6570 | .5577 | 1.2147 | .4250 | .3607 | .7857 |
| | 0.6947 | HILLSBOROUGH | .8353 | .5870 | 1.4223 | .5803 | .4078 | .9880 |
| | | MEBANE: | | | | | | |
| | 1.0422 | In ALAMANCE | .4320 | .3700 | .8020 | .4502 | .3856 | .8358 |
| | 0.6947 | In ORANGE | .8353 | .3700 | 1.2053 | .5803 | .2570 | .8373 |
| 2020 | 0.7517 | PAMLICO | .6250 | | | .4698 | | |
| | 0.7517 | ALLIANCE | .6250 | .0800 | .7050 | .4698 | .0601 | .5299 |
| | 0.7517 | BAYBORO | .6250 | .2700 | .8950 | .4698 | .2030 | .6728 |
| | 0.7517 | GRANTSBORO | .6250 | .0500 | .6750 | .4698 | .0376 | .5074 |
| | 0.7517 | MESIC | .6250 | .2300 | .8550 | .4698 | .1729 | .6427 |
| | 0.7517 | MINNESOTT BEACH | .6250 | .1100 | .7350 | .4698 | .0827 | .5525 |
| | 0.7517 | ORIENTAL | .6250 | .2200 | .8450 | .4698 | .1654 | .6352 |
| | 0.7517 | STONEWALL | .6250 | .1500 | .7750 | .4698 | .1128 | .5825 |
| | 0.7517 | VANDEMERE | .6250 | .2300 | .8550 | .4698 | .1729 | .6427 |
| 2022 | 0.8531 | PASQUOTANK | .6200 | | | .5289 | | |
| | | ELIZABETH CITY: | | | | | | |
| | 0.9904 | In CAMDEN | .7300 | .5900 | 1.3200 | .7230 | .5843 | 1.3073 |
| | 0.8531 | In PASQUOTANK | .6200 | .5900 | 1.2100 | .5289 | .5033 | 1.0322 |
| 2019 | 0.6266 | PENDER | .7375 | | | .4621 | | |
| | 0.6266 | ATKINSON | .7375 | .3700 | 1.1075 | .4621 | .2318 | .6939 |
| | 0.6266 | BURGAW | .7375 | .5200 | 1.2575 | .4621 | .3258 | .7879 |
| | 0.6266 | SAINT HELENA | .7375 | .1000 | .8375 | .4621 | .0627 | .5248 |
| | | SURF CITY: | | | | | | |
| | 0.8595 | In ONSLOW | .6550 | .4100 | 1.0650 | .5629 | .3524 | .9153 |
| | 0.6266 | In PENDER | .7375 | .4100 | 1.1475 | .4621 | .2569 | .7190 |
| | 0.6266 | TOPSAIL BEACH | .7375 | .4000 | 1.1375 | .4621 | .2506 | .7127 |
| | | WALLACE: | | | | | | |
| | 0.6585 | In DUPLIN | .7350 | .6200 | 1.3550 | .4840 | .4082 | .8922 |
| | 0.6266 | In PENDER | .7375 | .6200 | 1.3575 | .4621 | .3885 | .8506 |
| | 0.6266 | WATHA | .7375 | .0500 | .7875 | .4621 | .0313 | .4934 |
| 2016 | 0.7404 | PERQUIMANS | .6400 | | | .4739 | | |
| | 0.7404 | HERTFORD | .6400 | .6500 | 1.2900 | .4739 | .4813 | .9552 |
| | 0.7404 | WINFALL | .6400 | .6200 | 1.2600 | .4739 | .4591 | .9329 |
| 2021 | 0.7971 | PERSON | .7225 | | | .5759 | | |
| | 0.7971 | ROXBORO | .7225 | .8000 | 1.5225 | .5759 | .6377 | 1.2136 |

TAX RATES AND EFFECTIVE TAX RATES, FISCAL YEAR 2023-24

| Year of Latest Reappraisal | 2023 Sales Assessment Ratio | Counties and Municipalities | County Rate | Municipal Rate | Combined Rate | Effective County Rate | Effective Municipal Rate | Effective Combined Rate | |
|----------------------------|-----------------------------|-----------------------------|-------------|----------------|---------------|-----------------------|--------------------------|-------------------------|--|
| 2020 | 0.6962 | PITT | .6841 | | | .4762 | | | |
| | 0.6962 | AYDEN | .6841 | .5400 | 1.2241 | .4762 | .3759 | .8522 | |
| | 0.6962 | BETHEL | .6841 | .6500 | 1.3341 | .4762 | .4525 | .9287 | |
| | 0.6962 | FALKLAND | .6841 | .4800 | 1.1641 | .4762 | .3342 | .8104 | |
| | 0.6962 | FARMVILLE | .6841 | .4900 | 1.1741 | .4762 | .3411 | .8174 | |
| | 0.6962 | FOUNTAIN | .6841 | .5875 | 1.2716 | .4762 | .4090 | .8852 | |
| | 0.6962 | GREENVILLE | .6841 | .4895 | 1.1736 | .4762 | .3408 | .8170 | |
| | | GRIFTON: | | | | | | | |
| | 0.6485 | In LENOIR | .8450 | .6300 | 1.4750 | .5480 | .4086 | .9565 | |
| | 0.6962 | In PITT | .6841 | .6300 | 1.3141 | .4762 | .4386 | .9148 | |
| | 0.6962 | GRIMESLAND | .6841 | .4800 | 1.1641 | .4762 | .3342 | .8104 | |
| | 0.6962 | SIMPSON | .6841 | .4500 | 1.1341 | .4762 | .3133 | .7895 | |
| | 0.6962 | WINTERVILLE | .6841 | .4750 | 1.1591 | .4762 | .3307 | .8069 | |
| | 2021 | 0.6651 | POLK | .5343 | | | .3553 | | |
| 0.6651 | | COLUMBUS | .5343 | .5225 | 1.0568 | .3553 | .3475 | .7028 | |
| | | SALUDA: | | | | | | | |
| 0.9990 | | In HENDERSON | .4310 | .6900 | 1.1210 | .4306 | .6893 | 1.1199 | |
| 0.6651 | | In POLK | .5343 | .6900 | 1.2243 | .3553 | .4589 | .8142 | |
| 0.6651 | TRYON | .5343 | .6496 | 1.1839 | .3553 | .4320 | .7874 | | |
| 2023 | 0.9423 | RANDOLPH | .5000 | | | .4711 | | | |
| | | ARCHDALE: | | | | | | | |
| | 0.8495 | In GUILFORD | .7305 | .3100 | 1.0405 | .6205 | .2633 | .8839 | |
| | 0.9423 | In RANDOLPH | .5000 | .3100 | .8100 | .4711 | .2921 | .7632 | |
| | 0.9423 | ASHEBORO | .5000 | .7100 | 1.2100 | .4711 | .6690 | 1.1401 | |
| | 0.9423 | FRANKLINVILLE | .5000 | .4750 | .9750 | .4711 | .4476 | .9187 | |
| | | HIGH POINT: | | | | | | | |
| | 0.7689 | In DAVIDSON | .5400 | .6175 | 1.1575 | .4152 | .4748 | .8900 | |
| | 0.7007 | In FORSYTH | .6778 | .6175 | 1.2953 | .4749 | .4327 | .9076 | |
| | 0.8495 | In GUILFORD | .7305 | .6175 | 1.3480 | .6205 | .5245 | 1.1451 | |
| | 0.9423 | In RANDOLPH | .5000 | .6175 | 1.1175 | .4711 | .5818 | 1.0530 | |
| | 0.9423 | LIBERTY | .5000 | .5500 | 1.0500 | .4711 | .5182 | .9894 | |
| | 0.9423 | RAMSEUR | .5000 | .6700 | 1.1700 | .4711 | .6313 | 1.1024 | |
| | 0.9423 | RANDLEMAN | .5000 | .6300 | 1.1300 | .4711 | .5936 | 1.0648 | |
| | 0.9423 | SEAGROVE | .5000 | .4400 | .9400 | .4711 | .4146 | .8857 | |
| | 0.9423 | STALEY | .5000 | .1250 | .6250 | .4711 | .1178 | .5889 | |
| | | THOMASVILLE: | | | | | | | |
| 0.7689 | In DAVIDSON | .5400 | .6200 | 1.1600 | .4152 | .4767 | .8919 | | |
| 0.9423 | In RANDOLPH | .5000 | .6200 | 1.1200 | .4711 | .5842 | 1.0553 | | |
| 0.9423 | TRINITY | .5000 | .1000 | .6000 | .4711 | .0942 | .5654 | | |
| 2016 | 0.7646 | RICHMOND | .8300 | | | .6346 | | | |
| | 0.7646 | DOBBINS HEIGHTS | .8300 | .6000 | 1.4300 | .6346 | .4587 | 1.0933 | |
| | 0.7646 | ELLERBE | .8300 | .7000 | 1.5300 | .6346 | .5352 | 1.1698 | |
| | 0.7646 | HAMLET | .8300 | .7600 | 1.5900 | .6346 | .5811 | 1.2157 | |
| | 0.7646 | HOFFMAN | .8300 | .4000 | 1.2300 | .6346 | .3058 | .9404 | |
| | 0.7646 | ROCKINGHAM | .8300 | .5800 | 1.4100 | .6346 | .4434 | 1.0780 | |
| 2018 | 0.7398 | ROBESON | .7700 | | | .5697 | | | |
| | 0.7398 | FAIRMONT | .7700 | .7300 | 1.5000 | .5697 | .5401 | 1.1097 | |
| | 0.7398 | LUMBER BRIDGE | .7700 | .3500 | 1.1200 | .5697 | .2589 | .8286 | |
| | 0.7398 | LUMBERTON | .7700 | .6500 | 1.4200 | .5697 | .4809 | 1.0505 | |
| | | MAXTON: | | | | | | | |
| 0.7398 | In ROBESON | .7700 | .8000 | 1.5700 | .5697 | .5918 | 1.1615 | | |

TAX RATES AND EFFECTIVE TAX RATES, FISCAL YEAR 2023-24

| Year of Latest Reappraisal | 2023 Sales Assessment Ratio | Counties and Municipalities | County Rate | Municipal Rate | Combined Rate | Effective County Rate | Effective Municipal Rate | Effective Combined Rate |
|----------------------------|-----------------------------|-----------------------------|-------------|----------------|---------------|-----------------------|--------------------------|-------------------------|
| | 0.7508 | In SCOTLAND | .9900 | .8000 | 1.7900 | .7433 | .6006 | 1.3439 |
| | 0.7398 | MCDONALD | .7700 | .0500 | .8200 | .5697 | .0370 | .6066 |
| | 0.7398 | PARKTON | .7700 | .5000 | 1.2700 | .5697 | .3699 | .9396 |
| | 0.7398 | PEMBROKE | .7700 | .6400 | 1.4100 | .5697 | .4735 | 1.0431 |
| | 0.7398 | PROCTORVILLE | .7700 | .2000 | .9700 | .5697 | .1480 | .7176 |
| | 0.7398 | RAYNHAM | .7700 | .0500 | .8200 | .5697 | .0370 | .6066 |
| | 0.7398 | RED SPRINGS | .7700 | .6400 | 1.4100 | .5697 | .4735 | 1.0431 |
| | 0.7398 | RENNERT | .7700 | .1000 | .8700 | .5697 | .0740 | .6436 |
| | 0.7398 | ROWLAND | .7700 | .7900 | 1.5600 | .5697 | .5845 | 1.1541 |
| | 0.7398 | ST PAULS | .7700 | .6500 | 1.4200 | .5697 | .4809 | 1.0505 |
| 2019 | 0.6955 | ROCKINGHAM | .6950 | | | .4833 | | |
| | 0.6955 | EDEEN | .6950 | .6090 | 1.3040 | .4833 | .4235 | .9069 |
| | 0.6955 | MADISON | .6950 | .7300 | 1.4250 | .4833 | .5077 | .9910 |
| | 0.6955 | MAYODAN | .6950 | .6950 | 1.3900 | .4833 | .4833 | .9667 |
| | 0.6955 | REIDSVILLE | .6950 | .7390 | 1.4340 | .4833 | .5139 | .9973 |
| | 0.6955 | STONEVILLE | .6950 | .6900 | 1.3850 | .4833 | .4799 | .9632 |
| 2023 | 0.9550 | ROWAN | .5800 | | | .5539 | | |
| | 0.9550 | CHINA GROVE | .5800 | .5000 | 1.0800 | .5539 | .4775 | 1.0314 |
| | 0.9550 | CLEVELAND | .5800 | .3000 | .8800 | .5539 | .2865 | .8404 |
| | 0.9550 | EAST SPENCER | .5800 | .6600 | 1.2400 | .5539 | .6303 | 1.1842 |
| | 0.9550 | FAITH | .5800 | .4100 | .9900 | .5539 | .3915 | .9454 |
| | 0.9550 | GRANITE QUARRY | .5800 | .4400 | 1.0200 | .5539 | .4202 | .9741 |
| | | KANNAPOLIS: | | | | | | |
| | 0.6279 | In CABARRUS | .7400 | .6300 | 1.3700 | .4646 | .3956 | .8602 |
| | 0.9550 | In ROWAN | .5800 | .6300 | 1.2100 | .5539 | .6016 | 1.1555 |
| | 0.9550 | LANDIS | .5800 | .4900 | 1.0700 | .5539 | .4679 | 1.0218 |
| | 0.9550 | ROCKWELL | .5800 | .4600 | 1.0400 | .5539 | .4393 | .9932 |
| | 0.9550 | SALISBURY | .5800 | .6160 | 1.1960 | .5539 | .5883 | 1.1421 |
| | 0.9550 | SPENCER | .5800 | .5500 | 1.1300 | .5539 | .5252 | 1.0791 |
| 2023 | 0.9893 | RUTHERFORD | .4540 | | | .4492 | | |
| | 0.9893 | BOSTIC | .4540 | .2800 | .7340 | .4492 | .2770 | .7262 |
| | 0.9893 | CHIMNEY ROCK VILLAGE | .4540 | .1100 | .5640 | .4492 | .1088 | .5580 |
| | 0.9893 | ELLENBORO | .4540 | .2200 | .6740 | .4492 | .2177 | .6668 |
| | 0.9893 | FOREST CITY | .4540 | .5900 | 1.0440 | .4492 | .5837 | 1.0329 |
| | 0.9893 | LAKE LURE | .4540 | .3570 | .8110 | .4492 | .3532 | .8023 |
| | 0.9893 | RUTH | .4540 | .3100 | .7640 | .4492 | .3067 | .7559 |
| | 0.9893 | RUTHERFORDTON | .4540 | .4700 | .9240 | .4492 | .4650 | .9141 |
| | 0.9893 | SPINDALE | .4540 | .5720 | 1.0260 | .4492 | .5659 | 1.0151 |
| 2019 | 0.7660 | SAMPSON | .8250 | | | .6320 | | |
| | 0.7660 | AUTRYVILLE | .8250 | .5000 | 1.3250 | .6320 | .3830 | 1.0150 |
| | 0.7660 | CLINTON | .8250 | .4000 | 1.2250 | .6320 | .3064 | .9384 |
| | 0.7660 | GARLAND | .8250 | .7200 | 1.5450 | .6320 | .5515 | 1.1835 |
| | 0.7660 | HARRELLS | .8250 | .1900 | 1.0150 | .6320 | .1455 | .7775 |
| | 0.7660 | NEWTON GROVE | .8250 | .4000 | 1.2250 | .6320 | .3064 | .9384 |
| | 0.7660 | ROSEBORO | .8250 | .6100 | 1.4350 | .6320 | .4673 | 1.0993 |
| | 0.7660 | SALEMBURG | .8250 | .3000 | 1.1250 | .6320 | .2298 | .8618 |
| | 0.7660 | TURKEY | .8250 | .3200 | 1.1450 | .6320 | .2451 | .8771 |
| 2019 | 0.7508 | SCOTLAND | .9900 | | | .7433 | | |
| | 0.7508 | GIBSON | .9900 | .7300 | 1.7200 | .7433 | .5481 | 1.2913 |
| | 0.7508 | LAURINBURG | .9900 | .4000 | 1.3900 | .7433 | .3003 | 1.0436 |
| | | MAXTON: | | | | | | |

TAX RATES AND EFFECTIVE TAX RATES, FISCAL YEAR 2023-24

| Year of Latest Reappraisal | 2023 Sales Assessment Ratio | Counties and Municipalities | County Rate | Municipal Rate | Combined Rate | Effective County Rate | Effective Municipal Rate | Effective Combined Rate |
|----------------------------|-----------------------------|-----------------------------|-------------|----------------|---------------|-----------------------|--------------------------|-------------------------|
| | 0.7398 | In ROBESON | .7700 | .8000 | 1.5700 | .5697 | .5918 | 1.1615 |
| | 0.7508 | In SCOTLAND | .9900 | .8000 | 1.7900 | .7433 | .6006 | 1.3439 |
| | 0.7508 | WAGRAM | .9900 | .6500 | 1.6400 | .7433 | .4880 | 1.2313 |
| 2021 | 0.7376 | STANLY | .6100 | | | .4500 | | |
| | 0.7376 | ALBEMARLE | .6100 | .6100 | 1.2200 | .4500 | .4500 | .8999 |
| | 0.7376 | BADIN | .6100 | .4475 | 1.0575 | .4500 | .3301 | .7800 |
| | | LOCUST: | | | | | | |
| | 0.6279 | In CABARRUS | .7400 | .3600 | 1.1000 | .4646 | .2260 | .6907 |
| | 0.7376 | In STANLY | .6100 | .3600 | .9700 | .4500 | .2655 | .7155 |
| | 0.7376 | MISENHEIMER | .6100 | .2200 | .8300 | .4500 | .1623 | .6122 |
| | 0.7376 | NEW LONDON | .6100 | .1600 | .7700 | .4500 | .1180 | .5680 |
| | 0.7376 | NORWOOD | .6100 | .4100 | 1.0200 | .4500 | .3024 | .7524 |
| | 0.7376 | OAKBORO | .6100 | .4100 | 1.0200 | .4500 | .3024 | .7524 |
| | 0.7376 | RED CROSS | .6100 | .1600 | .7700 | .4500 | .1180 | .5680 |
| | 0.7376 | RICHFIELD | .6100 | .2200 | .8300 | .4500 | .1623 | .6122 |
| | 0.7376 | STANFIELD | .6100 | .3200 | .9300 | .4500 | .2360 | .6860 |
| 2021 | 0.7971 | STOKES | .6600 | | | .5261 | | |
| | 0.7971 | DANBURY | .6600 | .2700 | .9300 | .5261 | .2152 | .7413 |
| | | KING: | | | | | | |
| | 0.7007 | In FORSYTH | .6778 | .4700 | 1.1478 | .4749 | .3293 | .8042 |
| | 0.7971 | In STOKES | .6600 | .4700 | 1.1300 | .5261 | .3746 | .9007 |
| | 0.7971 | WALNUT COVE | .6600 | .4000 | 1.0600 | .5261 | .3188 | .8449 |
| 2021 | 0.7743 | SURRY | .5520 | | | .4274 | | |
| | 0.7743 | DOBSON | .5520 | .4300 | .9820 | .4274 | .3329 | .7604 |
| | | ELKIN: | | | | | | |
| | 0.7743 | In SURRY | .5520 | .5500 | 1.1020 | .4274 | .4259 | .8533 |
| | 0.8644 | In WILKES | .6600 | .5500 | 1.2100 | .5705 | .4754 | 1.0460 |
| | 0.7743 | MOUNT AIRY | .5520 | .6000 | 1.1520 | .4274 | .4646 | .8920 |
| | 0.7743 | PILOT MOUNTAIN | .5520 | .5700 | 1.1220 | .4274 | .4414 | .8688 |
| 2021 | 0.6698 | SWAIN | .3600 | | | .2411 | | |
| | 0.6698 | BRYSON CITY | .3600 | .3500 | .7100 | .2411 | .2344 | .4756 |
| 2021 | 0.6652 | TRANSYLVANIA | .6033 | | | .4013 | | |
| | 0.6652 | BREVARD | .6033 | .4800 | 1.0833 | .4013 | .3193 | .7206 |
| | 0.6652 | ROSMAN | .6033 | .4600 | 1.0633 | .4013 | .3060 | .7073 |
| 2017 | 0.7488 | TYRRELL | .9500 | | | .7113 | | |
| | 0.7488 | COLUMBIA | .9500 | .7200 | 1.6700 | .7113 | .5391 | 1.2505 |
| 2021 | 0.7017 | UNION | .5880 | | | .4126 | | |
| | 0.7017 | FAIRVIEW | .5880 | .0200 | .6080 | .4126 | .0140 | .4266 |
| | 0.7017 | HEMBY BRIDGE | .5880 | .0000 | .5880 | .4126 | .0000 | .4126 |
| | 0.7017 | INDIAN TRAIL | .5880 | .1850 | .7730 | .4126 | .1298 | .5424 |
| | 0.7017 | LAKE PARK | .5880 | .2025 | .7905 | .4126 | .1421 | .5547 |
| | 0.7017 | MARSHVILLE | .5880 | .4900 | 1.0780 | .4126 | .3438 | .7565 |
| | 0.7017 | MARVIN | .5880 | .0600 | .6480 | .4126 | .0421 | .4547 |
| | 0.7017 | MINERAL SPRINGS | .5880 | .0210 | .6090 | .4126 | .0147 | .4274 |
| | | MINT HILL: | | | | | | |
| | 0.9661 | In MECKLENBURG | .4731 | .2250 | .6981 | .4571 | .2174 | .6744 |
| | 0.7017 | In UNION | .5880 | .2250 | .8130 | .4126 | .1579 | .5705 |
| | 0.7017 | MONROE | .5880 | .5025 | 1.0905 | .4126 | .3526 | .7652 |
| | | STALLINGS: | | | | | | |

TAX RATES AND EFFECTIVE TAX RATES, FISCAL YEAR 2023-24

| Year of Latest Reappraisal | 2023 Sales Assessment Ratio | Counties and Municipalities | County Rate | Municipal Rate | Combined Rate | Effective County Rate | Effective Municipal Rate | Effective Combined Rate |
|-----------------------------------|------------------------------------|------------------------------------|--------------------|-----------------------|----------------------|------------------------------|---------------------------------|--------------------------------|
| | 0.9661 | In MECKLENBURG | .4731 | .1860 | .6591 | .4571 | .1797 | .6368 |
| | 0.7017 | In UNION | .5880 | .1860 | .7740 | .4126 | .1305 | .5431 |
| | 0.7017 | UNIONVILLE | .5880 | .0200 | .6080 | .4126 | .0140 | .4266 |
| | 0.7017 | WAXHAW | .5880 | .3850 | .9730 | .4126 | .2702 | .6828 |
| | 0.7017 | WEDDINGTON | .5880 | .0450 | .6330 | .4126 | .0316 | .4442 |
| | 0.7017 | WESLEY CHAPEL | .5880 | .0129 | .6009 | .4126 | .0091 | .4217 |
| | 0.7017 | WINGATE | .5880 | .3400 | .9280 | .4126 | .2386 | .6512 |
| 2016 | 0.5497 | VANCE | .8900 | | | .4892 | | |
| | 0.5497 | HENDERSON | .8900 | .7500 | 1.6400 | .4892 | .4123 | .9015 |
| | 0.5497 | KITTRELL | .8900 | 1.000 | .9900 | .4892 | .0550 | .5442 |
| | 0.5497 | MIDDLEBURG | .8900 | .4000 | 1.2900 | .4892 | .2199 | .7091 |
| 2020 | 0.6468 | WAKE | .6570 | | | .4250 | | |
| | | ANGIER: | | | | | | |
| | 0.8251 | In HARNETT | .5910 | .4900 | 1.0810 | .4876 | .4043 | .8919 |
| | 0.6468 | In WAKE | .6570 | .4900 | 1.1470 | .4250 | .3170 | .7419 |
| | | APEX: | | | | | | |
| | 0.6749 | In CHATHAM | .6850 | .4400 | 1.1250 | .4623 | .2970 | .7593 |
| | 0.6468 | In WAKE | .6570 | .4400 | 1.0970 | .4250 | .2846 | .7096 |
| | | CARY: | | | | | | |
| | 0.6749 | In CHATHAM | .6850 | .3450 | 1.0300 | .4623 | .2329 | .6952 |
| | 0.6170 | In DURHAM | .7522 | .3450 | 1.0972 | .4641 | .2129 | .6770 |
| | 0.6468 | In WAKE | .6570 | .3450 | 1.0020 | .4250 | .2232 | .6481 |
| | | CLAYTON: | | | | | | |
| | 0.6649 | In JOHNSTON | .6900 | .6000 | 1.2900 | .4588 | .3990 | .8578 |
| | 0.6468 | In WAKE | .6570 | .6000 | 1.2570 | .4250 | .3881 | .8131 |
| | | DURHAM: | | | | | | |
| | 0.6170 | In DURHAM | .7522 | .5577 | 1.3099 | .4641 | .3441 | .8082 |
| | 0.6947 | In ORANGE | .8353 | .5577 | 1.3930 | .5803 | .3874 | .9677 |
| | 0.6468 | In WAKE | .6570 | .5577 | 1.2147 | .4250 | .3607 | .7857 |
| | 0.6468 | FUQUAY-VARINA | .6570 | .4550 | 1.1120 | .4250 | .2943 | .7193 |
| | 0.6468 | GARNER | .6570 | .6270 | 1.2840 | .4250 | .4056 | .8305 |
| | 0.6468 | HOLLY SPRINGS | .6570 | .4216 | 1.0786 | .4250 | .2727 | .6977 |
| | 0.6468 | KNIGHTDALE | .6570 | .4500 | 1.1070 | .4250 | .2911 | .7161 |
| | | MORRISVILLE: | | | | | | |
| | 0.6170 | In DURHAM | .7522 | .3900 | 1.1422 | .4641 | .2406 | .7048 |
| | 0.6468 | In WAKE | .6570 | .3900 | 1.0470 | .4250 | .2523 | .6772 |
| | | RALEIGH: | | | | | | |
| | 0.6170 | In DURHAM | .7522 | .4330 | 1.1852 | .4641 | .2672 | .7313 |
| | 0.6468 | In WAKE | .6570 | .4330 | 1.0900 | .4250 | .2801 | .7051 |
| | 0.6468 | ROLESVILLE | .6570 | .4600 | 1.1170 | .4250 | .2975 | .7225 |
| | | WAKE FOREST: | | | | | | |
| | 0.5714 | In FRANKLIN | .7850 | .5050 | 1.2900 | .4486 | .2886 | .7372 |
| | 0.6468 | In WAKE | .6570 | .5050 | 1.1620 | .4250 | .3267 | .7516 |
| | 0.6468 | WENDELL | .6570 | .4700 | 1.1270 | .4250 | .3040 | .7290 |
| | 0.6468 | ZEBULON | .6570 | .5750 | 1.2320 | .4250 | .3719 | .7969 |
| 2017 | 0.7052 | WARREN | .8100 | | | .5712 | | |
| | 0.7052 | MACON | .8100 | .3000 | 1.1100 | .5712 | .2115 | .7827 |
| | 0.7052 | NORLINA | .8100 | .7200 | 1.5300 | .5712 | .5077 | 1.0789 |
| | 0.7052 | WARRENTON | .8100 | .7000 | 1.5100 | .5712 | .4936 | 1.0648 |
| 2021 | 1.0000 | WASHINGTON | .8500 | | | .8500 | | |
| | 1.0000 | CRESWELL | .8500 | .5000 | 1.3500 | .8500 | .5000 | 1.3500 |
| | 1.0000 | PLYMOUTH | .8500 | .5400 | 1.3900 | .8500 | .5400 | 1.3900 |

TAX RATES AND EFFECTIVE TAX RATES, FISCAL YEAR 2023-24

| Year of Latest Reappraisal | 2023 Sales Assessment Ratio | Counties and Municipalities | County Rate | Municipal Rate | Combined Rate | Effective County Rate | Effective Municipal Rate | Effective Combined Rate |
|-----------------------------------|------------------------------------|------------------------------------|--------------------|-----------------------|----------------------|------------------------------|---------------------------------|--------------------------------|
| | 1.0000 | ROPER | .8500 | .8200 | 1.6700 | .8500 | .8200 | 1.6700 |
| 2022 | 0.7658 | WATAUGA | .3180 | | | .2435 | | |
| | 0.7175 | BEECH MOUNTAIN: In AVERY | .4000 | .6500 | 1.0500 | .2870 | .4664 | .7533 |
| | 0.7658 | In WATAUGA | .3180 | .6500 | .9680 | .2435 | .4978 | .7413 |
| | 0.8106 | BLOWING ROCK: In CALDWELL | .6300 | .3900 | 1.0200 | .5107 | .3161 | .8268 |
| | 0.7658 | In WATAUGA | .3180 | .3900 | .7080 | .2435 | .2987 | .5422 |
| | 0.7658 | BOONE | .3180 | .3750 | .6930 | .2435 | .2872 | .5307 |
| | 0.7175 | SEVEN DEVILS: In AVERY | .4000 | .4700 | .8700 | .2870 | .3372 | .6242 |
| | 0.7658 | In WATAUGA | .3180 | .4700 | .7880 | .2435 | .3599 | .6034 |
| 2019 | 0.6998 | WAYNE | .7425 | | | .5196 | | |
| | 0.6998 | EUREKA | .7425 | .7500 | 1.4925 | .5196 | .5249 | 1.0445 |
| | 0.6998 | FREMONT | .7425 | .6800 | 1.4225 | .5196 | .4759 | .9955 |
| | 0.6998 | GOLDSBORO | .7425 | .7300 | 1.4725 | .5196 | .5109 | 1.0305 |
| | 0.6585 | MOUNT OLIVE: In DUPLIN | .7350 | .6700 | 1.4050 | .4840 | .4412 | .9251 |
| | 0.6998 | In WAYNE | .7425 | .6700 | 1.4125 | .5196 | .4689 | .9885 |
| | 0.6998 | PIKEVILLE | .7425 | .6900 | 1.4325 | .5196 | .4829 | 1.0025 |
| | 0.6998 | SEVEN SPRINGS | .7425 | .5400 | 1.2825 | .5196 | .3779 | .8975 |
| | 0.6998 | WALNUT CREEK | .7425 | .4800 | 1.2225 | .5196 | .3359 | .8555 |
| 2019 | 0.8644 | WILKES | .6600 | | | .5705 | | |
| | 0.7743 | ELKIN: In SURRY | .5520 | .5500 | 1.1020 | .4274 | .4259 | .8533 |
| | 0.8644 | In WILKES | .6600 | .5500 | 1.2100 | .5705 | .4754 | 1.0460 |
| | 0.8644 | NORTH WILKESBORO | .6600 | .5200 | 1.1800 | .5705 | .4495 | 1.0200 |
| | 0.8644 | RONDA | .6600 | .3500 | 1.0100 | .5705 | .3026 | .8731 |
| | 0.8644 | WILKESBORO | .6600 | .4800 | 1.1400 | .5705 | .4149 | .9855 |
| 2016 | 0.5678 | WILSON | .7300 | | | .4145 | | |
| | 0.5678 | BLACK CREEK | .7300 | .5500 | 1.2800 | .4145 | .3123 | .7268 |
| | 0.5678 | ELM CITY | .7300 | .7000 | 1.4300 | .4145 | .3975 | .8119 |
| | 0.6649 | KENLY: In JOHNSTON | .6900 | .6300 | 1.3200 | .4588 | .4189 | .8777 |
| | 0.5678 | In WILSON | .7300 | .6300 | 1.3600 | .4145 | .3577 | .7722 |
| | 0.5678 | LUCAMA | .7300 | .5500 | 1.2800 | .4145 | .3123 | .7268 |
| | 0.5678 | SARATOGA | .7300 | .5800 | 1.3100 | .4145 | .3293 | .7438 |
| | 0.7711 | SHARPSBURG: In EDGECOMBE | .9500 | .9000 | 1.8500 | .7325 | .6940 | 1.4265 |
| | 0.6241 | In NASH | .6700 | .9000 | 1.5700 | .4182 | .5617 | .9799 |
| | 0.5678 | In WILSON | .7300 | .9000 | 1.6300 | .4145 | .5110 | .9255 |
| | 0.5678 | SIMS | .7300 | .5100 | 1.2400 | .4145 | .2896 | .7041 |
| | 0.5678 | STANTONSBURG | .7300 | .6000 | 1.3300 | .4145 | .3407 | .7552 |
| | 0.5678 | WILSON | .7300 | .5750 | 1.3050 | .4145 | .3265 | .7410 |
| 2023 | 0.9845 | YADKIN | .6500 | | | .6399 | | |
| | 0.9845 | BOONVILLE | .6500 | .4900 | 1.1400 | .6399 | .4824 | 1.1224 |
| | 0.9845 | EAST BEND | .6500 | .5000 | 1.1500 | .6399 | .4923 | 1.1322 |
| | 0.9845 | JONESVILLE | .6500 | .5000 | 1.1500 | .6399 | .4923 | 1.1322 |
| | 0.9845 | YADKINVILLE | .6500 | .4200 | 1.0700 | .6399 | .4135 | 1.0534 |
| 2016 | 0.8663 | YANCEY | .6000 | | | .5198 | | |

TAX RATES AND EFFECTIVE TAX RATES, FISCAL YEAR 2023-24

| Year of Latest Reappraisal | 2023 Sales Assessment Ratio | Counties and Municipalities | County Rate | Municipal Rate | Combined Rate | Effective County Rate | Effective Municipal Rate | Effective Combined Rate |
|-----------------------------------|------------------------------------|------------------------------------|--------------------|-----------------------|----------------------|------------------------------|---------------------------------|--------------------------------|
| | 0.8663 | BURNSVILLE | .6000 | .5200 | 1.1200 | .5198 | .4505 | .9703 |

Reappraisal Years - Future and Historical

| County | Cycle | Future Scheduled Reappraisals | | | | | | | | Reappraisal History | | | | | | | | | | | | | | | | | | | | |
|------------|-------|-------------------------------|------|------|------|------|------|------|------|---------------------|------|------|------|------|------|------|------|------|------|------|------|------|------|------|------|------|------|------|------|------|
| | | 2032 | 2031 | 2030 | 2029 | 2028 | 2027 | 2026 | 2025 | 2024 | 2023 | 2022 | 2021 | 2020 | 2019 | 2018 | 2017 | 2016 | 2015 | 2014 | 2013 | 2012 | 2011 | 2010 | 2009 | 2008 | 2007 | 2006 | 2005 | 2004 |
| Alamance | 4 | | ● | | | | ● | | | | ● | | | | | ● | | | | | | | | | ● | | | | | |
| Alexander | 8 | | ● | | | | | | | | ● | | | | | | | | ● | | | | | | | | ● | | | |
| Alleghany | 6 | ● | | | | | ● | | | | | ● | | | | | | | ● | | | | | | | | ● | | | |
| Anson | 8 | | | | | | | ● | | | | | | | ● | | | | | | | | ● | | | | | | | |
| Ashe | 4 | | ● | | | | ● | | | | ● | | | | ● | | | | | ● | | | | | | | | ● | | |
| Avery | 4 | | | ● | | | | ● | | | ● | | | | | ● | | | | ● | | | | | | | | | ● | |
| Beaufort | 6 | | ● | | | | | | ● | | | | | | | ● | | | | | | | ● | | | | | | | |
| Bertie | 8 | | | | | ● | | | | | | ● | | | | | | | | | ● | | | | | | | | | ● |
| Bladen | 8 | | | ● | | | | | | | ● | | | | | | | | ● | | | | ● | | | | ● | | | |
| Brunswick | 4 | | ● | | | | ● | | | | ● | | | | ● | | | | | ● | | | | | | ● | | | | |
| Buncombe | 4 | | | | ● | | | | ● | | | ● | | | | | | | | | ● | | | | | | | ● | | |
| Burke | 4 | | ● | | | | ● | | | | | ● | | | ● | | | | | | ● | | | | | | ● | | | |
| Cabarrus | 4 | ● | | | | ● | | | | ● | | | ● | | | | | ● | | | | | | | ● | | | | | |
| Caldwell | 8 | | | | | | | ● | | | | ● | | | | | | | | | ● | | | | | | | | ● | |
| Camden | 8 | | ● | | | | | | | | ● | | | | | | | | ● | | | | | | | | ● | | | |
| Carteret | 4 | ● | | | | ● | | | | ● | | | ● | | | | | | | ● | | | | | | | ● | | | |
| Caswell | 4 | | ● | | | ● | | | | ● | | | | | | | | ● | | | | | | | ● | | | | | |
| Catawba | 4 | | ● | | | | ● | | | | | | ● | | | | | | ● | | | | | | | | ● | | | |
| Chatham | 4 | | | | ● | | | | ● | | | ● | | | | | | | | | | | | ● | | | | | | |
| Cherokee | 8 | | | | | ● | | | | | | ● | | | | | | | | | ● | | | ● | | ● | | | | |
| Chowan | 4 | | | ● | | | | ● | | | | ● | | | | | | | | ● | | | | | | | | ● | | |
| Clay | 8 | | | | | | ● | | | | | | | | ● | | | | | | | | ● | | | | | | ● | |
| Cleveland | 4 | | | | ● | | | | ● | | | ● | | | | | | ● | | | | | | | ● | | | | | |
| Columbus | 8 | | | | ● | | | | | | ● | | | | | | | | | | ● | | | | | | | | ● | |
| Craven | 4 | ● | | | | ● | | | | | ● | | | | | | | ● | | | | | | | | | | | | |
| Cumberland | 8 | | | | | | | ● | | | | | | | | ● | | | | | | | | ● | | | | | | |
| Currituck | 8 | | | | ● | | | | | | ● | | | | | | | | | ● | | | | | | | | ● | | |
| Dare | 5 | | | ● | | | | ● | | | | ● | | | | | | | | | ● | | | | | | | | ● | |
| Davidson | 6 | | | | | | ● | | | | ● | | | | | | | | ● | | | | | | | | ● | | | |
| Davie | 4 | | | | ● | | | ● | | | | ● | | | | | | | | | ● | | | | ● | | | | | |
| Duplin | 5 | | | ● | | | | | ● | | | | ● | | | | | | | | | | | ● | | | | | | |
| Durham | 4 | | | | ● | | | | ● | | | | ● | | | | ● | | | | | | | | ● | | | | | |
| Edgecombe | 8 | ● | | | | | | | | ● | | | | | | | ● | | | | | | | ● | | | | | | |
| Forsyth | 4 | | | | ● | | | | ● | | | ● | | | | | | | | ● | | | | ● | | | | | | |
| Franklin | 6 | | | ● | | | | | | ● | | | | | ● | | | | | | | ● | | | | | | | | ● |
| Gaston | 4 | | ● | | | | ● | | | | ● | | | | ● | | | | | ● | | | | | | | ● | | | |
| Gates | 8 | ● | | | | | | ● | | | | | | | | ● | | | | | | | | ● | | | | | | |
| Graham | 4 | | ● | | | | ● | | | | ● | | | | ● | | | | | | ● | | | | | | | | | |
| Granville | 6 | | | ● | | | | | | ● | | | | | | ● | | | | | | | | ● | | | | | | |
| Greene | 8 | | | | ● | | | | | | ● | | | | | | | | | ● | | | | | | | | ● | | |
| Guilford | 4 | | | ● | | | | ● | | | | ● | | | | | ● | | | | | ● | | | | | | | | ● |
| Halifax | 4 | ● | | | | ● | | | | ● | | | ● | | | | | | ● | | | | | | | ● | | | | |
| Harnett | 4 | | | ● | | | | ● | | | | | | | | ● | | | | | | | | ● | | | | | | |
| Haywood | 4 | | | | ● | | | | ● | | | ● | | | | | | | | | | ● | | | | | ● | | | |
| Henderson | 4 | | ● | | | | ● | | | | ● | | | | ● | | | | | | ● | | | | | | ● | | | |
| Hertford | 8 | | | | | | ● | | | | | | | ● | | | | | | | | ● | | | | | | | | |
| Hoke | 8 | | | ● | | | | | | | ● | | | | | | | | | ● | | | | | | | ● | | | |
| Hyde | 6 | | | ● | | | | | | ● | | | | | | ● | | | | | ● | | | | ● | | | | | |
| Iredell | 4 | | ● | | | | ● | | | | ● | | | | ● | | | | | ● | | | | | | ● | | | | |
| Jackson | 4 | | | | ● | | | ● | | | | ● | | | | | | ● | | | | | | | | ● | | | | |

Reappraisal Years - Future and Historical

| County | Cycle | Future Scheduled Reappraisals | | | | | | | | Reappraisal History | | | | | | | | | | | | | | | | | | | |
|--------------|-------|-------------------------------|------|------|------|------|------|------|------|---------------------|------|------|------|------|------|------|------|------|------|------|------|------|------|------|------|------|------|------|------|
| | | 2032 | 2031 | 2030 | 2029 | 2028 | 2027 | 2026 | 2025 | 2024 | 2023 | 2022 | 2021 | 2020 | 2019 | 2018 | 2017 | 2016 | 2015 | 2014 | 2013 | 2012 | 2011 | 2010 | 2009 | 2008 | 2007 | 2006 | 2005 |
| Johnston | 4 | | | | ● | | | ● | | | | | | ● | | | | | | | | ● | | | | | | | |
| Jones | 8 | | | ● | | | | | | | ● | | | | | | | | | ● | | | | | | | | ● | |
| Lee | 4 | | ● | | | | ● | | | | ● | | | | | | | | | | ● | | | | | | ● | | |
| Lenoir | 8 | | | | | | | ● | | | | | | | | ● | | | | | | | | | ● | | | | |
| Lincoln | 4 | | ● | | | | ● | | | | ● | | | | | | | | ● | | | | | | | ● | | | |
| Macon | 4 | | ● | | | | ● | | | | ● | | | | | | | | ● | | | | | | | | ● | | |
| Madison | 8 | | | | | ● | | | | | | ● | | | | | | | | | ● | | | | | | | | ● |
| Martin | 8 | | | | | | | ● | | | | | | | | | ● | | | | | | | | ● | | | | |
| Mcdowell | 4 | | ● | | | | ● | | | | ● | | | | | | | | | | ● | | | | | | | | |
| Mecklenburg | 4 | | ● | | | | ● | | | | ● | | | | | | | | | | | | ● | | | | | | |
| Mitchell | 4 | | | ● | | | | ● | | | | | | | | ● | | | | | ● | | | | | | | | |
| Montgomery | 8 | | | | | ● | | | | | | ● | | | | | | | | | | ● | | | | | | | ● |
| Moore | 4 | | ● | | | | ● | | | | ● | | | | | | | | ● | | | | | | | | ● | | |
| Nash | 7 | | ● | | | | | | | | ● | | | | | | | | | ● | | | | | | ● | | | |
| New Hanove | 4 | | | | ● | | | ● | | | | ● | | | | | | | | | | ● | | | | | ● | | |
| Northampton | 8 | | ● | | | | | | | | ● | | | | | | | | ● | | | | | | | | ● | | |
| Onslow | 4 | | | ● | | | | ● | | | | | | | ● | | | | | ● | | | | | | | ● | | |
| Orange | 4 | | | | ● | | | ● | | | | ● | | | | | | | | | | | | | ● | | | | |
| Pamlico | 6 | ● | | | | | | ● | | | | ● | | | | | | | | | | ● | | | | | | | ● |
| Pasquotank | 8 | | | ● | | | | | | | | ● | | | | | | | | ● | | | | | | | ● | | |
| Pender | 4 | | | ● | | | | ● | | | | | | | ● | | | | | | | ● | | | | | | | |
| Perquimans | 8 | ● | | | | | | | | | ● | | | | | | | | ● | | | | | | | ● | | | |
| Person | 4 | | | | ● | | | ● | | | | ● | | | | | | | | | ● | | | | | | | ● | |
| Pitt | 4 | ● | | | | ● | | | | | ● | | | ● | | | | | | | ● | | | | | ● | | | |
| Polk | 4 | | | | ● | | | ● | | | | ● | | | | | | | | | | | | | ● | | | | |
| Randolph | 4 | | ● | | | | ● | | | | | ● | | | | | | | | ● | | | | | | | ● | | |
| Richmond | 4 | ● | | | | ● | | | | | ● | | | | | | | | ● | | | | | | | ● | | | |
| Robeson | 6 | | | ● | | | | | | | ● | | | | ● | | | | | | | ● | | | | | | ● | |
| Rockingham | 4 | ● | | | | ● | | | | | ● | | | | | | | | | | ● | | | | | | | ● | |
| Rowan | 4 | | ● | | | | ● | | | | | ● | | | | | | | ● | | | | | | | ● | | | |
| Rutherford | 4 | ● | | | | ● | | | | | ● | | | | | | | | | | ● | | | | | | ● | | |
| Sampson | 4 | | ● | | | | ● | | | | | | | ● | | | | | | | | ● | | | | | | | |
| Scotland | 8 | | | | | | ● | | | | | | | ● | | | | | | | | ● | | | | | | | |
| Stanly | 4 | | | | ● | | | ● | | | | ● | | | | | | | | | ● | | | | | | | ● | |
| Stokes | 4 | | | | ● | | | ● | | | | ● | | | | | | | | | | | | | ● | | | | |
| Surry | 4 | | | | ● | | | ● | | | | ● | | | | | | ● | | | | | | | | ● | | | |
| Swain | 8 | | | | ● | | | | | | | ● | | | | | | | | | ● | | | | | | | ● | |
| Transylvania | 4 | | | | ● | | | ● | | | | ● | | | | | | | | | ● | | | | | | | | |
| Tyrrell | 8 | | | | | | | ● | | | | | | | | | ● | | | | | | | | | ● | | | |
| Union | 4 | | | | ● | | | ● | | | | ● | | | | | | | ● | | | | | | | ● | | | |
| Vance | 8 | ● | | | | | | | | | ● | | | | | | | ● | | | | | | | | ● | | | |
| Wake | 4 | ● | | | | ● | | | | | ● | | | ● | | | | | | | | | | | | ● | | | |
| Warren | 8 | | | | | | | | | | | | | ● | | | | | | | | | | | ● | | | | |
| Washington | 8 | | | | ● | | | | | | | ● | | | | | | | | | ● | | | | | | | ● | |
| Watauga | 4 | | ● | | | | ● | | | | | ● | | | | | | | | ● | | | | | | | ● | | |
| Wayne | 4 | | | | ● | | | ● | | | | | | | ● | | | | | | | ● | | | | | | | |
| Wilkes | 4 | | ● | | | | ● | | | | | | | ● | | | | | | | ● | | | | | | ● | | |
| Wilson | 8 | | | | | | | | | | ● | | | | | | | | ● | | | | | | | ● | | | |
| Yadkin | 4 | | ● | | | | ● | | | | | ● | | | | | | | | ● | | | | | | ● | | | |
| Yancey | 8 | | | | | | | | | | ● | | | | | | | | | ● | | | | | | ● | | | |

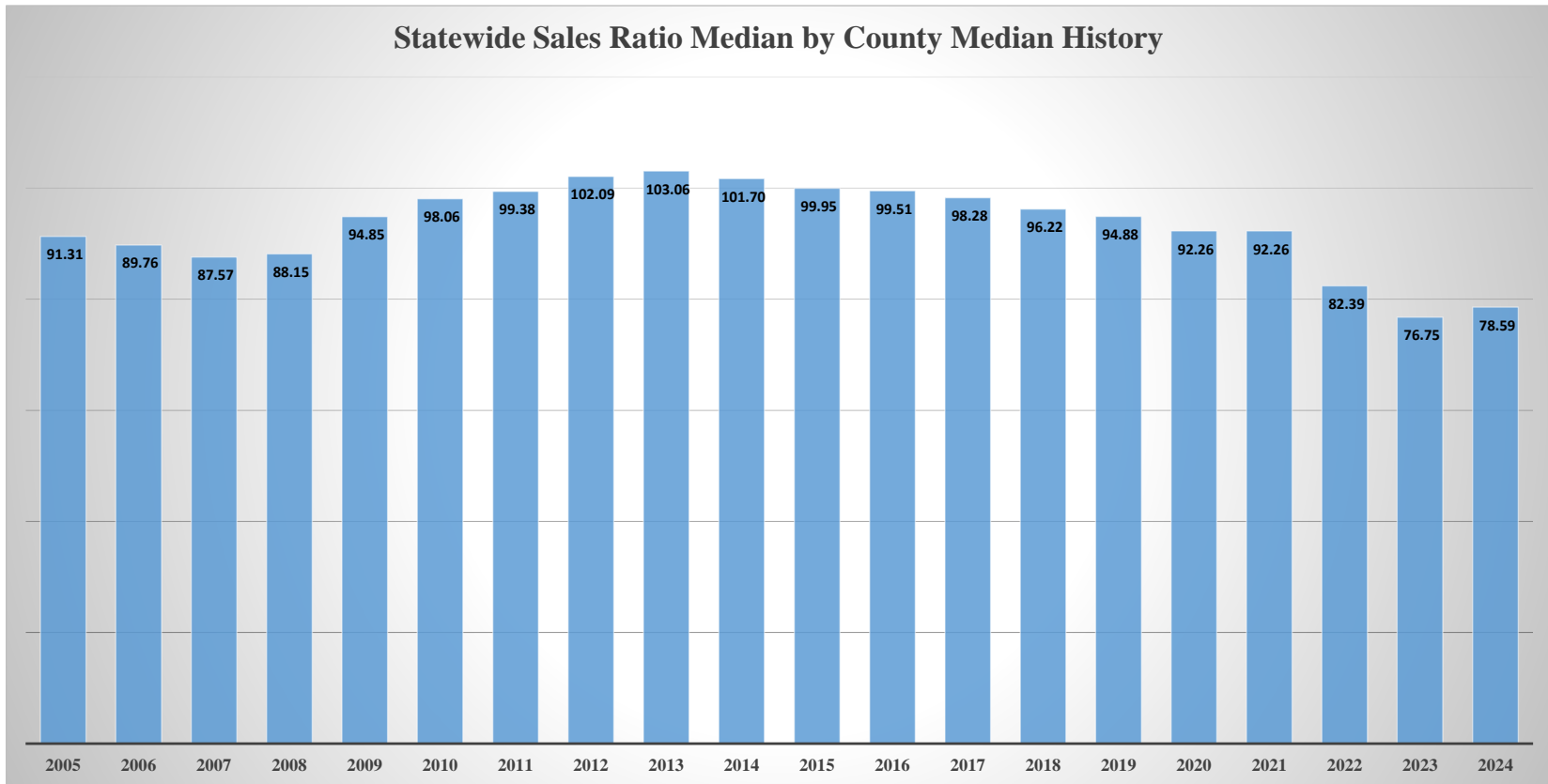
COUNTY 2024 SALES RATIO STUDY RESULTS - Sorted by County (Based on 2023 Sales Transactions)

| County | Reappraisal | | Effective Tax | | | County | Reappraisal | | Effective Tax | | |
|------------|-------------|--------|---------------|--------|-------|--------------|-------------|--------|---------------|--------|-------|
| | Year | Median | Rate | Rate | COD | | Year | Median | Rate | Rate | COD |
| ALAMANCE | 2023 | 96.62 | .4690 | 0.4532 | 24.78 | JOHNSTON | 2019 | 64.63 | .6700 | 0.4330 | 12.52 |
| ALEXANDER | 2023 | 92.73 | .6500 | 0.6028 | 18.61 | JONES | 2022 | 94.89 | .7400 | 0.7022 | 29.91 |
| ALLEGHANY | 2021 | 71.37 | .5970 | 0.4261 | 47.22 | LEE | 2023 | 87.66 | .6500 | 0.5698 | 14.63 |
| ANSON | 2018 | 94.21 | .7770 | 0.7320 | 15.25 | LENOIR | 2017 | 58.88 | .8450 | 0.4975 | 29.44 |
| ASHE | 2023 | 83.33 | .4400 | 0.3667 | 30.18 | LINCOLN | 2023 | 92.73 | .4990 | 0.4627 | 15.92 |
| AVERY | 2022 | 66.28 | .4000 | 0.2651 | 48.26 | MACON | 2023 | 97.49 | .2700 | 0.2632 | 11.98 |
| BEAUFORT | 2018 | 63.42 | .6250 | 0.3964 | 39.71 | MADISON | 2024 | 94.74 | .3600 | 0.3411 | 24.22 |
| BERTIE | 2020 | 80.38 | .9300 | 0.7475 | 51.73 | MARTIN | 2017 | 64.96 | .8100 | 0.5262 | 65.45 |
| BLADEN | 2022 | 73.05 | .7850 | 0.5734 | 57.82 | MCDOWELL | 2023 | 86.11 | .5675 | 0.4887 | 68.28 |
| BRUNSWICK | 2023 | 89.81 | .3420 | 0.3072 | 15.16 | MECKLENBURG | 2023 | 92.69 | .4831 | 0.4478 | 10.65 |
| BUNCOMBE | 2021 | 66.31 | .5176 | 0.3432 | 16.74 | MITCHELL | 2022 | 74.89 | .5600 | 0.4194 | 28.96 |
| BURKE | 2023 | 85.99 | .5600 | 0.4815 | 27.36 | MONTGOMERY | 2020 | 62.89 | .6150 | 0.3868 | 47.21 |
| CABARRUS | 2024 | 98.42 | .5760 | 0.5669 | 3.77 | MOORE | 2023 | 90.40 | .3100 | 0.2802 | 21.83 |
| CALDWELL | 2021 | 56.83 | .6300 | 0.3580 | 28.57 | NASH | 2024 | 98.32 | .6300 | 0.6194 | 28.64 |
| CAMDEN | 2023 | 88.25 | .7300 | 0.6442 | 24.85 | NEW HANOVER | 2021 | 65.43 | .4500 | 0.2944 | 14.97 |
| CARTERET | 2020 | 57.35 | .3400 | 0.1950 | 30.09 | NORTHAMPTON | 2023 | 82.24 | .8300 | 0.6826 | 56.10 |
| CASWELL | 2024 | 100.62 | .5850 | 0.5886 | 16.37 | ONslow | 2022 | 78.95 | .6550 | 0.5171 | 16.51 |
| CATAWBA | 2023 | 91.50 | .3985 | 0.3646 | 24.66 | ORANGE | 2021 | 64.45 | .8629 | 0.5561 | 20.33 |
| CHATHAM | 2021 | 65.64 | .7250 | 0.4759 | 37.87 | PAMLICO | 2020 | 68.94 | .6450 | 0.4446 | 50.03 |
| CHEROKEE | 2020 | 56.65 | .6100 | 0.3456 | 62.23 | PASQUOTANK | 2022 | 74.62 | .6200 | 0.4627 | 14.43 |
| CHOWAN | 2022 | 76.16 | .6950 | 0.5293 | 43.53 | PENDER | 2019 | 54.87 | .7375 | 0.4047 | 24.17 |
| CLAY | 2018 | 76.80 | .4300 | 0.3302 | 74.89 | PERQUIMANS | 2024 | 100.00 | .5200 | 0.5200 | 50.88 |
| CLEVELAND | 2021 | 59.18 | .6875 | 0.4069 | 40.28 | PERSON | 2021 | 75.33 | .7225 | 0.5443 | 30.52 |
| COLUMBUS | 2021 | 81.43 | .8050 | 0.6555 | 30.55 | PITT | 2024 | 99.98 | .5663 | 0.5662 | 11.23 |
| CRAVEN | 2023 | 85.51 | .4448 | 0.3803 | 13.48 | POLK | 2021 | 67.30 | .5343 | 0.3596 | 49.66 |
| CUMBERLAND | 2017 | 58.18 | .7990 | 0.4648 | 17.53 | RANDOLPH | 2023 | 83.88 | .5000 | 0.4194 | 41.60 |
| CURRITUCK | 2021 | 70.88 | .6200 | 0.4394 | 31.53 | RICHMOND | 2024 | 102.64 | .7500 | 0.7698 | 22.22 |
| DARE | 2020 | 60.76 | .4005 | 0.2434 | 13.14 | ROBESON | 2024 | 97.69 | .7500 | 0.7327 | 10.55 |
| DAVIDSON | 2021 | 70.13 | .5400 | 0.3787 | 17.61 | ROCKINGHAM | 2024 | 98.78 | .5801 | 0.5730 | 20.58 |
| DAVIE | 2021 | 73.77 | .7330 | 0.5408 | 24.36 | ROWAN | 2023 | 87.83 | .5800 | 0.5094 | 17.49 |
| DUPLIN | 2017 | 65.51 | .7350 | 0.4815 | 56.85 | RUTHERFORD | 2023 | 94.89 | .4540 | 0.4308 | 16.35 |
| DURHAM | 2019 | 61.05 | .7987 | 0.4876 | 22.06 | SAMPSON | 2024 | 97.29 | .6250 | 0.6081 | 38.62 |
| EDGECOMBE | 2024 | 100.00 | .8900 | 0.8900 | 7.94 | SCOTLAND | 2019 | 68.51 | .9900 | 0.6783 | 59.62 |
| FORSYTH | 2021 | 64.55 | .6778 | 0.4375 | 26.13 | STANLY | 2021 | 72.31 | .6100 | 0.4411 | 28.90 |
| FRANKLIN | 2024 | 97.54 | .5050 | 0.4926 | 6.67 | STOKES | 2021 | 67.47 | .7100 | 0.4790 | 19.15 |
| GASTON | 2023 | 92.61 | .5990 | 0.5548 | 12.45 | SURRY | 2021 | 82.11 | .5520 | 0.4533 | 17.43 |
| GATES | 2017 | 71.70 | .8400 | 0.6022 | 54.32 | SWAIN | 2021 | 61.18 | .4100 | 0.2508 | 42.88 |
| GRAHAM | 2023 | 78.22 | .5900 | 0.4615 | 47.48 | TRANSYLVANIA | 2021 | 60.73 | .6033 | 0.3664 | 35.61 |
| GRANVILLE | 2024 | 96.76 | .6310 | 0.6105 | 17.97 | TYRRELL | 2017 | 64.58 | .9500 | 0.6135 | 64.53 |
| GREENE | 2021 | 72.73 | .7860 | 0.5717 | 34.89 | UNION | 2021 | 66.97 | .5880 | 0.3938 | 16.89 |
| GUILFORD | 2022 | 74.08 | .7305 | 0.5412 | 15.37 | VANCE | 2024 | 100.07 | .7129 | 0.7134 | 34.21 |
| HALIFAX | 2024 | 99.77 | .7000 | 0.6984 | 9.42 | WAKE | 2024 | 98.63 | .5135 | 0.5065 | 5.47 |
| HARNETT | 2022 | 82.70 | .5910 | 0.4888 | 21.48 | WARREN | 2017 | 68.97 | .8100 | 0.5586 | 51.86 |
| HAYWOOD | 2021 | 63.13 | .5500 | 0.3472 | 27.28 | WASHINGTON | 2021 | 96.89 | .8500 | 0.8236 | 7.30 |
| HENDERSON | 2023 | 88.72 | .4310 | 0.3824 | 18.49 | WATAUGA | 2022 | 69.67 | .3180 | 0.2216 | 30.48 |
| HERTFORD | 2019 | 78.97 | .8400 | 0.6634 | 44.18 | WAYNE | 2019 | 66.93 | .7675 | 0.5137 | 20.32 |
| HOKE | 2022 | 81.60 | .7300 | 0.5957 | 12.58 | WILKES | 2019 | 75.76 | .6600 | 0.5000 | 23.15 |
| HYDE | 2024 | 99.29 | .9200 | 0.9135 | 11.16 | WILSON | 2024 | 100.73 | .5950 | 0.5994 | 21.93 |
| IREDELL | 2023 | 92.53 | .5000 | 0.4627 | 10.61 | YADKIN | 2023 | 74.96 | .6500 | 0.4873 | 26.21 |
| JACKSON | 2021 | 66.05 | .3800 | 0.2510 | 30.04 | YANCEY | 2024 | 97.79 | .5200 | 0.5085 | 13.41 |

COUNTY 2024 SALES RATIO STUDY RESULTS - Sorted by Median (Based on 2023 Sales Transactions)

| County | Reappraisal | | Effective Tax | | | County | Reappraisal | | Effective Tax | | |
|-------------|-------------|--------|---------------|--------|-------|--------------|-------------|--------|---------------|--------|-------|
| | Year | Median | Rate 2024/25 | Rate | COD | | Year | Median | Rate 2024/25 | Rate | COD |
| RICHMOND | 2024 | 102.64 | .7500 | 0.7698 | 22.22 | GRAHAM | 2023 | 78.22 | .5900 | 0.4615 | 47.48 |
| WILSON | 2024 | 100.73 | .5950 | 0.5994 | 21.93 | CLAY | 2018 | 76.80 | .4300 | 0.3302 | 74.89 |
| CASWELL | 2024 | 100.62 | .5850 | 0.5886 | 16.37 | CHOWAN | 2022 | 76.16 | .6950 | 0.5293 | 43.53 |
| VANCE | 2024 | 100.07 | .7129 | 0.7134 | 34.21 | WILKES | 2019 | 75.76 | .6600 | 0.5000 | 23.15 |
| EDGECOMBE | 2024 | 100.00 | .8900 | 0.8900 | 7.94 | PERSON | 2021 | 75.33 | .7225 | 0.5443 | 30.52 |
| PERQUIMANS | 2024 | 100.00 | .5200 | 0.5200 | 50.88 | YADKIN | 2023 | 74.96 | .6500 | 0.4873 | 26.21 |
| PITT | 2024 | 99.98 | .5663 | 0.5662 | 11.23 | MITCHELL | 2022 | 74.89 | .5600 | 0.4194 | 28.96 |
| HALIFAX | 2024 | 99.77 | .7000 | 0.6984 | 9.42 | PASQUOTANK | 2022 | 74.62 | .6200 | 0.4627 | 14.43 |
| HYDE | 2024 | 99.29 | .9200 | 0.9135 | 11.16 | GUILFORD | 2022 | 74.08 | .7305 | 0.5412 | 15.37 |
| ROCKINGHAM | 2024 | 98.78 | .5801 | 0.5730 | 20.58 | DAVIE | 2021 | 73.77 | .7330 | 0.5408 | 24.36 |
| WAKE | 2024 | 98.63 | .5135 | 0.5065 | 5.47 | BLADEN | 2022 | 73.05 | .7850 | 0.5734 | 57.82 |
| CABARRUS | 2024 | 98.42 | .5760 | 0.5669 | 3.77 | GREENE | 2021 | 72.73 | .7860 | 0.5717 | 34.89 |
| NASH | 2024 | 98.32 | .6300 | 0.6194 | 28.64 | STANLY | 2021 | 72.31 | .6100 | 0.4411 | 28.90 |
| YANCEY | 2024 | 97.79 | .5200 | 0.5085 | 13.41 | GATES | 2017 | 71.70 | .8400 | 0.6022 | 54.32 |
| ROBESON | 2024 | 97.69 | .7500 | 0.7327 | 10.55 | ALLEGHANY | 2021 | 71.37 | .5970 | 0.4261 | 47.22 |
| FRANKLIN | 2024 | 97.54 | .5050 | 0.4926 | 6.67 | CURRITUCK | 2021 | 70.88 | .6200 | 0.4394 | 31.53 |
| MACON | 2023 | 97.49 | .2700 | 0.2632 | 11.98 | DAVIDSON | 2021 | 70.13 | .5400 | 0.3787 | 17.61 |
| SAMPSON | 2024 | 97.29 | .6250 | 0.6081 | 38.62 | WATAUGA | 2022 | 69.67 | .3180 | 0.2216 | 30.48 |
| WASHINGTON | 2021 | 96.89 | .8500 | 0.8236 | 7.30 | WARREN | 2017 | 68.97 | .8100 | 0.5586 | 51.86 |
| GRANVILLE | 2024 | 96.76 | .6310 | 0.6105 | 17.97 | PAMLICO | 2020 | 68.94 | .6450 | 0.4446 | 50.03 |
| ALAMANCE | 2023 | 96.62 | .4690 | 0.4532 | 24.78 | SCOTLAND | 2019 | 68.51 | .9900 | 0.6783 | 59.62 |
| JONES | 2022 | 94.89 | .7400 | 0.7022 | 29.91 | STOKES | 2021 | 67.47 | .7100 | 0.4790 | 19.15 |
| RUTHERFORD | 2023 | 94.89 | .4540 | 0.4308 | 16.35 | POLK | 2021 | 67.30 | .5343 | 0.3596 | 49.66 |
| MADISON | 2024 | 94.74 | .3600 | 0.3411 | 24.22 | UNION | 2021 | 66.97 | .5880 | 0.3938 | 16.89 |
| ANSON | 2018 | 94.21 | .7770 | 0.7320 | 15.25 | WAYNE | 2019 | 66.93 | .7675 | 0.5137 | 20.32 |
| LINCOLN | 2023 | 92.73 | .4990 | 0.4627 | 15.92 | BUNCOMBE | 2021 | 66.31 | .5176 | 0.3432 | 16.74 |
| ALEXANDER | 2023 | 92.73 | .6500 | 0.6028 | 18.61 | AVERY | 2022 | 66.28 | .4000 | 0.2651 | 48.26 |
| MECKLENBURG | 2023 | 92.69 | .4831 | 0.4478 | 10.65 | JACKSON | 2021 | 66.05 | .3800 | 0.2510 | 30.04 |
| GASTON | 2023 | 92.61 | .5990 | 0.5548 | 12.45 | CHATHAM | 2021 | 65.64 | .7250 | 0.4759 | 37.87 |
| IREDELL | 2023 | 92.53 | .5000 | 0.4627 | 10.61 | DUPLIN | 2017 | 65.51 | .7350 | 0.4815 | 56.85 |
| CATAWBA | 2023 | 91.50 | .3985 | 0.3646 | 24.66 | NEW HANOVER | 2021 | 65.43 | .4500 | 0.2944 | 14.97 |
| MOORE | 2023 | 90.40 | .3100 | 0.2802 | 21.83 | MARTIN | 2017 | 64.96 | .8100 | 0.5262 | 65.45 |
| BRUNSWICK | 2023 | 89.81 | .3420 | 0.3072 | 15.16 | JOHNSTON | 2019 | 64.63 | .6700 | 0.4330 | 12.52 |
| HENDERSON | 2023 | 88.72 | .4310 | 0.3824 | 18.49 | TYRRELL | 2017 | 64.58 | .9500 | 0.6135 | 64.53 |
| CAMDEN | 2023 | 88.25 | .7300 | 0.6442 | 24.85 | FORSYTH | 2021 | 64.55 | .6778 | 0.4375 | 26.13 |
| ROWAN | 2023 | 87.83 | .5800 | 0.5094 | 17.49 | ORANGE | 2021 | 64.45 | .8629 | 0.5561 | 20.33 |
| LEE | 2023 | 87.66 | .6500 | 0.5698 | 14.63 | BEAUFORT | 2018 | 63.42 | .6250 | 0.3964 | 39.71 |
| MCDOWELL | 2023 | 86.11 | .5675 | 0.4887 | 68.28 | HAYWOOD | 2021 | 63.13 | .5500 | 0.3472 | 27.28 |
| BURKE | 2023 | 85.99 | .5600 | 0.4815 | 27.36 | MONTGOMERY | 2020 | 62.89 | .6150 | 0.3868 | 47.21 |
| CRAVEN | 2023 | 85.51 | .4448 | 0.3803 | 13.48 | SWAIN | 2021 | 61.18 | .4100 | 0.2508 | 42.88 |
| RANDOLPH | 2023 | 83.88 | .5000 | 0.4194 | 41.60 | DURHAM | 2019 | 61.05 | .7987 | 0.4876 | 22.06 |
| ASHE | 2023 | 83.33 | .4400 | 0.3667 | 30.18 | DARE | 2020 | 60.76 | .4005 | 0.2434 | 13.14 |
| HARNETT | 2022 | 82.70 | .5910 | 0.4888 | 21.48 | TRANSYLVANIA | 2021 | 60.73 | .6033 | 0.3664 | 35.61 |
| NORTHAMPTON | 2023 | 82.24 | .8300 | 0.6826 | 56.10 | CLEVELAND | 2021 | 59.18 | .6875 | 0.4069 | 40.28 |
| SURRY | 2021 | 82.11 | .5520 | 0.4533 | 17.43 | LENOIR | 2017 | 58.88 | .8450 | 0.4975 | 29.44 |
| HOKE | 2022 | 81.60 | .7300 | 0.5957 | 12.58 | CUMBERLAND | 2017 | 58.18 | .7990 | 0.4648 | 17.53 |
| COLUMBUS | 2021 | 81.43 | .8050 | 0.6555 | 30.55 | CARTERET | 2020 | 57.35 | .3400 | 0.1950 | 30.09 |
| BERTIE | 2020 | 80.38 | .9300 | 0.7475 | 51.73 | CALDWELL | 2021 | 56.83 | .6300 | 0.3580 | 28.57 |
| HERTFORD | 2019 | 78.97 | .8400 | 0.6634 | 44.18 | CHEROKEE | 2020 | 56.65 | .6100 | 0.3456 | 62.23 |
| ONslow | 2022 | 78.95 | .6550 | 0.5171 | 16.51 | PENDER | 2019 | 54.87 | .7375 | 0.4047 | 24.17 |

Sales Ratio Trends Over Time



Sales Ratio Median History

| | <u>Median</u> | <u>2024</u> | <u>2023</u> | <u>2022</u> | <u>2021</u> | <u>2020</u> | <u>2019</u> | <u>2018</u> | <u>2017</u> | <u>2016</u> | <u>2015</u> | <u>2014</u> | <u>2013</u> | <u>2012</u> | <u>2011</u> | <u>2010</u> | <u>2009</u> | <u>2008</u> | <u>2007</u> | <u>2006</u> | <u>2005</u> |
|----|---------------|-------------|-------------|-------------|-------------|-------------|-------------|-------------|-------------|-------------|-------------|-------------|-------------|-------------|-------------|-------------|-------------|-------------|-------------|-------------|-------------|
| 1 | Alamance | 96.62 | 104.22 | 67.57 | 81.06 | 81.06 | 91.73 | 96.50 | 99.66 | 103.89 | 108.27 | 107.26 | 107.64 | 107.99 | 103.07 | 100.22 | 99.60 | 87.08 | 90.49 | 91.40 | 94.91 |
| 2 | Alexander | 92.73 | 94.81 | 65.61 | 79.10 | 79.10 | 85.98 | 93.52 | 95.34 | 94.83 | 97.82 | 100.04 | 102.35 | 101.85 | 92.55 | 91.41 | 91.81 | 94.74 | 97.06 | 84.30 | 90.27 |
| 3 | Alleghany | 71.37 | 75.87 | 83.94 | 99.91 | 99.91 | 99.79 | 102.42 | 107.72 | 106.76 | 99.15 | 113.48 | 120.00 | 104.79 | 100.03 | 94.75 | 82.80 | 89.09 | 100.00 | 54.06 | 74.75 |
| 4 | Anson | 94.21 | 94.89 | 91.21 | 88.99 | 88.99 | 96.74 | 100.24 | 95.68 | 99.44 | 107.64 | 111.94 | 105.47 | 110.60 | 96.94 | 100.57 | 72.29 | 67.69 | 76.33 | 81.11 | 72.21 |
| 5 | Ashe | 83.33 | 97.09 | 79.39 | 89.91 | 89.91 | 99.16 | 100.44 | 103.20 | 104.43 | 100.00 | 114.53 | 101.67 | 102.15 | 98.81 | 79.85 | 75.00 | 78.96 | 87.08 | 97.89 | 58.95 |
| 6 | Avery | 66.28 | 71.75 | 99.47 | 76.13 | 76.13 | 90.49 | 98.34 | 89.92 | 91.46 | 90.08 | 93.24 | 113.91 | 106.44 | 97.41 | 93.30 | 77.68 | 71.07 | 82.33 | 100.00 | 72.36 |
| 7 | Beaufort | 63.42 | 65.89 | 81.01 | 89.94 | 89.94 | 98.71 | 100.60 | 105.04 | 106.14 | 122.52 | 112.64 | 107.76 | 104.36 | 99.57 | 98.94 | 69.29 | 68.02 | 67.59 | 77.01 | 89.61 |
| 8 | Bertie | 80.38 | 78.75 | 103.51 | 94.84 | 94.84 | 92.62 | 97.43 | 96.95 | 98.25 | 97.10 | 96.12 | 97.90 | 95.85 | 86.65 | 87.22 | 82.73 | 88.09 | 86.62 | 87.65 | 94.70 |
| 9 | Bladen | 73.05 | 84.45 | 96.77 | 96.50 | 96.50 | 90.02 | 92.51 | 100.09 | 99.94 | 100.25 | 95.56 | 99.69 | 100.00 | 91.63 | 86.40 | 80.00 | 90.69 | 100.00 | 60.29 | 69.54 |
| 10 | Brunswick | 89.81 | 100.00 | 75.18 | 87.96 | 87.96 | 98.81 | 89.11 | 95.60 | 97.52 | 99.06 | 107.43 | 107.84 | 103.11 | 97.27 | 113.59 | 101.93 | 98.07 | 99.29 | 62.50 | 80.00 |
| 11 | Buncombe | 66.31 | 70.82 | 86.18 | 98.73 | 98.73 | 86.25 | 91.67 | 98.73 | 84.55 | 90.00 | 95.17 | 96.91 | 99.00 | 93.53 | 93.56 | 86.52 | 83.60 | 87.40 | 98.91 | 82.61 |
| 12 | Burke | 85.99 | 96.52 | 74.55 | 86.34 | 86.34 | 99.27 | 95.10 | 94.16 | 95.92 | 99.45 | 101.75 | 100.53 | 114.85 | 104.49 | 100.00 | 95.05 | 96.41 | 100.00 | 81.31 | 84.50 |
| 13 | Cabarrus | 98.42 | 62.79 | 78.18 | 94.25 | 94.25 | 84.84 | 90.38 | 95.33 | 99.18 | 93.92 | 97.84 | 99.65 | 97.84 | 107.11 | 103.62 | 99.67 | 100.00 | 89.93 | 96.03 | 98.33 |
| 14 | Caldwell | 56.83 | 81.06 | 91.42 | 97.41 | 97.41 | 89.47 | 92.45 | 96.79 | 96.43 | 98.35 | 100.20 | 101.72 | 96.49 | 96.56 | 90.79 | 87.00 | 85.85 | 88.88 | 91.87 | 100.00 |
| 15 | Camden | 88.25 | 99.04 | 73.30 | 83.77 | 83.77 | 87.55 | 95.12 | 97.84 | 97.38 | 98.57 | 126.94 | 122.25 | 116.02 | 111.65 | 104.31 | 104.41 | 94.11 | 100.00 | 49.78 | 63.11 |
| 16 | Carteret | 57.35 | 63.66 | 77.18 | 86.33 | 86.33 | 90.88 | 93.71 | 98.52 | 99.12 | 99.96 | 108.40 | 108.42 | 109.36 | 98.03 | 112.65 | 106.57 | 98.40 | 100.00 | 60.44 | 77.79 |
| 17 | Caswell | 100.62 | 87.68 | 94.59 | 98.59 | 98.59 | 99.72 | 99.30 | 99.34 | 100.22 | 102.43 | 98.57 | 97.95 | 96.71 | 98.83 | 104.88 | 90.04 | 100.00 | 88.84 | 94.06 | 93.20 |
| 18 | Catawba | 91.50 | 96.77 | 69.73 | 84.41 | 84.41 | 98.06 | 92.47 | 95.76 | 99.09 | 98.97 | 102.39 | 103.14 | 100.51 | 100.00 | 97.85 | 97.41 | 97.94 | 97.73 | 94.58 | 96.47 |
| 19 | Chatham | 65.64 | 67.49 | 82.53 | 98.23 | 98.23 | 94.00 | 96.90 | 99.17 | 96.33 | 100.19 | 103.40 | 104.11 | 104.66 | 101.90 | 100.11 | 99.86 | 88.63 | 89.90 | 97.53 | 100.00 |
| 20 | Cherokee | 56.65 | 62.77 | 80.93 | 98.96 | 98.96 | 86.86 | 90.04 | 95.27 | 100.55 | 105.93 | 105.43 | 102.05 | 98.00 | 131.29 | 115.04 | 100.96 | 98.20 | 63.24 | 74.80 | 81.88 |
| 21 | Chowan | 76.16 | 81.06 | 98.38 | 89.25 | 89.25 | 94.29 | 99.11 | 98.86 | 97.38 | 93.56 | 98.68 | 113.44 | 97.95 | 95.29 | 92.79 | 82.99 | 95.16 | 88.65 | 100.00 | 72.78 |
| 22 | Clay | 76.80 | 73.97 | 80.40 | 92.15 | 92.15 | 100.25 | 102.64 | 125.58 | 129.47 | 140.00 | 129.88 | 136.72 | 142.43 | 113.85 | 100.00 | 63.29 | 55.49 | 56.11 | 60.38 | 75.30 |
| 23 | Cleveland | 59.18 | 63.81 | 74.98 | 98.03 | 98.03 | 91.21 | 94.34 | 96.28 | 100.35 | 102.23 | 108.96 | 105.29 | 102.45 | 97.02 | 97.52 | 96.40 | 97.85 | 84.52 | 92.21 | 92.45 |
| 24 | Columbus | 81.43 | 90.83 | 79.44 | 99.19 | 99.19 | 93.86 | 87.88 | 96.29 | 95.35 | 97.74 | 93.43 | 99.89 | 132.30 | 84.58 | 86.62 | 81.01 | 84.66 | 83.70 | 91.50 | 98.49 |
| 25 | Craven | 85.51 | 98.00 | 76.88 | 88.43 | 88.43 | 95.03 | 97.46 | 99.00 | 100.37 | 110.30 | 113.14 | 113.02 | 106.79 | 101.23 | 99.90 | 66.68 | 66.15 | 68.61 | 82.22 | 91.33 |
| 26 | Cumberland | 58.18 | 64.11 | 75.89 | 88.65 | 88.65 | 95.99 | 98.87 | 99.54 | 105.08 | 105.22 | 104.43 | 103.73 | 100.15 | 100.07 | 99.84 | 99.89 | 81.72 | 86.00 | 89.65 | 92.46 |
| 27 | Currituck | 70.88 | 74.33 | 86.78 | 98.56 | 98.56 | 85.53 | 91.10 | 91.50 | 93.82 | 95.86 | 94.41 | 96.43 | 121.35 | 120.07 | 102.40 | 96.80 | 85.37 | 73.83 | 84.33 | 100.00 |
| 28 | Dare | 60.76 | 63.20 | 79.11 | 99.91 | 99.91 | 83.49 | 88.93 | 90.27 | 92.42 | 95.17 | 93.80 | 94.15 | 123.12 | 118.73 | 112.83 | 98.42 | 92.46 | 83.08 | 82.84 | 98.94 |
| 29 | Davidson | 70.13 | 76.89 | 87.09 | 100.00 | 100.00 | 94.80 | 98.08 | 97.77 | 99.43 | 100.08 | 105.27 | 106.54 | 106.75 | 100.54 | 100.36 | 99.40 | 99.98 | 100.00 | 93.12 | 92.32 |
| 30 | Davie | 73.77 | 83.86 | 86.42 | 97.14 | 97.14 | 93.05 | 96.98 | 98.28 | 100.67 | 101.00 | 102.54 | 99.83 | 107.05 | 104.59 | 102.56 | 100.05 | 90.94 | 94.00 | 96.34 | 99.94 |
| 31 | Duplin | 65.51 | 65.85 | 87.62 | 93.62 | 93.62 | 93.08 | 96.09 | 97.50 | 90.42 | 99.48 | 93.21 | 101.12 | 95.47 | 96.74 | 98.51 | 99.53 | 78.00 | 71.00 | 84.91 | 85.09 |
| 32 | Durham | 61.05 | 61.70 | 76.64 | 85.52 | 85.52 | 97.01 | 89.03 | 93.34 | 100.41 | 101.79 | 101.91 | 103.93 | 106.33 | 102.68 | 99.87 | 100.02 | 100.00 | 86.54 | 88.37 | 91.92 |
| 33 | Edgecombe | 100.00 | 77.11 | 96.67 | 93.55 | 93.55 | 100.00 | 100.74 | 100.00 | 100.02 | 102.79 | 103.75 | 102.73 | 102.73 | 97.00 | 98.31 | 99.68 | 75.97 | 77.03 | 77.18 | 85.02 |
| 34 | Forsyth | 64.55 | 70.07 | 84.51 | 100.05 | 100.05 | 92.28 | 97.06 | 99.80 | 97.64 | 98.21 | 99.38 | 98.21 | 107.24 | 103.90 | 101.29 | 98.66 | 92.10 | 93.68 | 96.89 | 100.00 |
| 35 | Franklin | 97.54 | 57.14 | 71.52 | 84.30 | 84.30 | 92.40 | 98.28 | 87.28 | 92.69 | 94.97 | 95.96 | 97.35 | 100.00 | 92.16 | 94.25 | 83.92 | 90.13 | 90.00 | 94.51 | 98.84 |
| 36 | Gaston | 92.61 | 96.77 | 68.67 | 83.67 | 83.67 | 96.99 | 86.34 | 92.59 | 97.84 | 99.54 | 108.41 | 105.80 | 110.02 | 103.22 | 98.35 | 94.84 | 93.27 | 96.87 | 92.85 | 97.29 |
| 37 | Gates | 71.70 | 73.42 | 88.26 | 99.68 | 99.68 | 96.19 | 101.54 | 98.84 | 115.96 | 130.68 | 134.67 | 124.79 | 122.58 | 104.61 | 104.45 | 99.50 | 43.50 | 49.98 | 59.12 | 71.26 |
| 38 | Graham | 78.22 | 99.90 | 72.61 | 86.15 | 86.15 | 98.92 | 98.11 | 98.14 | 99.61 | 99.65 | 100.03 | 100.00 | 101.04 | 100.42 | 100.09 | 51.75 | 51.64 | 54.01 | 62.00 | 80.00 |
| 39 | Granville | 96.76 | 52.65 | 67.50 | 79.69 | 79.69 | 94.10 | 100.00 | 96.02 | 98.80 | 101.02 | 103.36 | 108.18 | 104.97 | 100.37 | 98.22 | 92.27 | 86.10 | 88.11 | 94.47 | 98.45 |
| 40 | Greene | 72.73 | 79.22 | 83.70 | 94.11 | 94.11 | 99.63 | 99.85 | 101.70 | 97.37 | 104.01 | 104.01 | 103.04 | 92.95 | 90.86 | 99.31 | 99.18 | 89.81 | 96.48 | 97.20 | 100.00 |

Sales Ratio Median History

| | <u>Median</u> | <u>2024</u> | <u>2023</u> | <u>2022</u> | <u>2021</u> | <u>2020</u> | <u>2019</u> | <u>2018</u> | <u>2017</u> | <u>2016</u> | <u>2015</u> | <u>2014</u> | <u>2013</u> | <u>2012</u> | <u>2011</u> | <u>2010</u> | <u>2009</u> | <u>2008</u> | <u>2007</u> | <u>2006</u> | <u>2005</u> |
|----|---------------|-------------|-------------|-------------|-------------|-------------|-------------|-------------|-------------|-------------|-------------|-------------|-------------|-------------|-------------|-------------|-------------|-------------|-------------|-------------|-------------|
| 41 | Guilford | 74.08 | 84.95 | 98.51 | 82.44 | 82.44 | 91.41 | 94.74 | 99.75 | 97.77 | 95.67 | 97.65 | 99.36 | 99.56 | 103.72 | 95.02 | 91.05 | 91.60 | 92.72 | 96.12 | 98.69 |
| 42 | Halifax | 99.77 | 80.00 | 84.55 | 93.61 | 93.61 | 94.55 | 95.49 | 97.70 | 97.39 | 98.14 | 102.68 | 100.00 | 96.88 | 95.50 | 92.92 | 91.93 | 86.24 | 98.31 | 81.55 | 78.86 |
| 43 | Harnett | 82.70 | 82.51 | 99.35 | 84.13 | 84.13 | 93.34 | 98.59 | 99.52 | 104.73 | 104.65 | 103.72 | 105.74 | 99.07 | 97.62 | 100.24 | 99.01 | 81.98 | 83.77 | 90.41 | 94.73 |
| 44 | Haywood | 63.13 | 69.61 | 79.37 | 96.23 | 96.23 | 84.44 | 89.80 | 98.82 | 98.62 | 99.12 | 103.75 | 102.42 | 99.80 | 97.06 | 88.93 | 83.61 | 84.15 | 86.36 | 100.00 | 77.98 |
| 45 | Henderson | 88.72 | 99.90 | 73.58 | 87.89 | 87.89 | 99.33 | 81.73 | 86.75 | 94.30 | 99.46 | 100.60 | 103.08 | 96.45 | 95.00 | 94.75 | 87.19 | 90.75 | 97.94 | 83.83 | 86.46 |
| 46 | Hertford | 78.97 | 82.32 | 90.65 | 100.34 | 100.34 | 100.20 | 100.71 | 116.07 | 113.62 | 126.46 | 113.89 | 106.91 | 108.98 | 101.13 | 90.20 | 86.45 | 83.24 | 82.31 | 98.51 | 96.22 |
| 47 | Hoke | 81.60 | 85.91 | 98.68 | 92.17 | 92.17 | 98.29 | 99.99 | 102.15 | 100.35 | 99.32 | 99.53 | 94.61 | 93.13 | 92.69 | 92.47 | 92.49 | 95.56 | 96.54 | 100.00 | 82.09 |
| 48 | Hyde | 99.29 | 60.04 | 69.86 | 88.38 | 88.38 | 87.27 | 90.72 | 98.46 | 111.35 | 103.64 | 109.10 | 116.63 | 109.48 | 100.00 | 97.41 | 97.98 | 72.43 | 66.32 | 69.24 | 73.86 |
| 49 | Iredell | 92.53 | 96.29 | 71.46 | 87.72 | 87.72 | 98.58 | 88.69 | 94.10 | 95.96 | 98.45 | 100.00 | 104.78 | 103.01 | 98.70 | 98.06 | 94.86 | 92.10 | 99.40 | 90.84 | 93.37 |
| 50 | Jackson | 66.05 | 78.91 | 95.62 | 100.00 | 100.00 | 98.12 | 98.88 | 101.65 | 105.26 | 140.45 | 136.10 | 139.78 | 124.94 | 108.42 | 107.72 | 105.83 | 100.00 | 87.57 | 92.12 | 95.28 |
| 51 | Johnston | 64.63 | 66.49 | 80.78 | 91.73 | 91.73 | 98.43 | 86.21 | 90.88 | 95.74 | 97.52 | 99.43 | 101.43 | 101.88 | 98.69 | 90.05 | 86.55 | 85.55 | 89.26 | 91.71 | 97.04 |
| 52 | Jones | 94.89 | 94.16 | 100.21 | 93.63 | 93.63 | 100.73 | 98.68 | 95.71 | 97.30 | 92.87 | 98.20 | 85.92 | 88.14 | 84.77 | 87.50 | 89.17 | 87.44 | 86.82 | 100.00 | 88.10 |
| 53 | Lee | 87.66 | 94.72 | 73.89 | 89.88 | 89.88 | 97.53 | 96.35 | 96.95 | 97.86 | 99.02 | 99.33 | 98.37 | 98.16 | 96.20 | 95.77 | 95.50 | 93.94 | 100.00 | 87.93 | 88.75 |
| 54 | Lenoir | 58.88 | 64.85 | 82.24 | 95.46 | 95.46 | 98.23 | 97.25 | 99.36 | 108.61 | 104.20 | 100.95 | 103.78 | 108.35 | 102.96 | 100.55 | 99.59 | 91.05 | 91.93 | 94.71 | 95.94 |
| 55 | Lincoln | 92.73 | 98.05 | 75.40 | 87.37 | 87.37 | 96.97 | 85.02 | 91.34 | 93.68 | 97.40 | 100.11 | 107.23 | 104.40 | 98.67 | 107.01 | 97.54 | 99.19 | 84.07 | 90.07 | 95.96 |
| 56 | Macon | 97.49 | 100.82 | 89.38 | 96.66 | 96.66 | 100.36 | 104.25 | 102.73 | 104.09 | 99.93 | 126.18 | 130.01 | 120.35 | 112.94 | 109.29 | 98.17 | 95.88 | 100.00 | 77.43 | 89.86 |
| 57 | Madison | 94.74 | 62.87 | 72.50 | 89.51 | 89.51 | 77.29 | 82.88 | 81.72 | 87.51 | 89.97 | 87.27 | 91.33 | 99.73 | 75.26 | 75.33 | 66.51 | 65.46 | 72.20 | 85.92 | 87.69 |
| 58 | Martin | 64.96 | 72.18 | 99.02 | 100.17 | 100.17 | 103.80 | 109.83 | 101.48 | 109.18 | 108.20 | 110.00 | 102.25 | 101.05 | 98.88 | 97.02 | 100.20 | 72.91 | 81.49 | 80.96 | 89.71 |
| 59 | Mcdowell | 86.11 | 99.09 | 74.20 | 86.62 | 86.62 | 95.91 | 91.29 | 96.66 | 98.01 | 97.56 | 97.54 | 96.00 | 94.64 | 94.99 | 82.00 | 74.08 | 80.00 | 85.11 | 88.98 | 90.40 |
| 60 | Mecklenburg | 92.69 | 96.61 | 74.33 | 88.49 | 88.49 | 98.57 | 74.72 | 80.01 | 86.28 | 89.80 | 94.18 | 100.00 | 100.15 | 96.00 | 88.93 | 81.89 | 82.90 | * | 93.76 | 95.06 |
| 61 | Mitchell | 74.89 | 80.83 | 99.76 | 85.61 | 85.61 | 96.48 | 98.71 | 102.84 | 104.58 | 100.00 | 99.31 | 112.67 | 104.51 | 104.50 | 102.07 | 96.98 | 54.19 | 59.52 | 65.31 | 74.82 |
| 62 | Montgomery | 62.89 | 69.85 | 84.88 | 93.95 | 93.95 | 90.25 | 93.72 | 97.43 | 100.74 | 96.88 | 104.51 | 105.59 | 95.68 | 71.46 | 78.40 | 68.06 | 72.00 | 77.00 | 83.59 | 83.25 |
| 63 | Moore | 90.40 | 97.87 | 80.28 | 91.70 | 91.70 | 100.57 | 95.67 | 97.93 | 99.70 | 99.76 | 103.10 | 106.00 | 100.19 | 98.30 | 96.52 | 93.77 | 94.12 | 100.00 | 89.66 | 97.16 |
| 64 | Nash | 98.32 | 62.41 | 70.90 | 84.30 | 84.30 | 92.49 | 92.55 | 98.42 | 102.24 | 101.83 | 100.68 | 100.62 | 99.37 | 96.74 | 98.57 | 96.24 | 81.92 | 82.78 | 88.10 | 91.08 |
| 65 | New Hanover | 65.43 | 70.36 | 96.71 | 100.10 | 100.10 | 83.79 | 89.51 | 95.28 | 90.16 | 93.15 | 93.33 | 100.41 | 96.41 | 113.00 | 104.59 | 96.97 | 93.69 | 97.03 | 67.33 | 81.83 |
| 66 | Northampton | 82.24 | 96.60 | 77.34 | 93.08 | 93.08 | 101.81 | 95.45 | 100.00 | 100.35 | 99.06 | 106.51 | 106.25 | 103.82 | 103.18 | 86.55 | 86.09 | 91.80 | 98.07 | 63.00 | 71.23 |
| 67 | Onslow | 78.95 | 85.95 | 101.51 | 85.52 | 85.52 | 94.96 | 98.59 | 100.17 | 99.98 | 100.00 | 97.83 | 104.87 | 100.97 | 99.11 | 97.52 | 80.13 | 82.70 | 89.37 | 100.00 | 83.93 |
| 68 | Orange | 64.45 | 69.47 | 81.97 | 98.66 | 98.66 | 90.92 | 95.24 | 100.00 | 99.22 | 97.90 | 100.56 | 103.82 | 105.15 | 99.11 | 98.65 | 98.97 | 79.33 | 83.14 | 89.74 | 95.58 |
| 69 | Pamlico | 68.94 | 75.17 | 84.42 | 92.35 | 92.35 | 90.67 | 92.50 | 95.15 | 92.90 | 92.87 | 83.48 | 94.99 | 97.28 | 72.72 | 64.29 | 55.47 | 48.41 | 42.52 | 57.52 | 94.46 |
| 70 | Pasquotank | 74.62 | 85.31 | 97.55 | 85.98 | 85.98 | 90.60 | 96.44 | 96.30 | 100.00 | 103.90 | 100.82 | 119.77 | 107.48 | 102.65 | 96.61 | 88.14 | 85.78 | 86.41 | 100.00 | 66.82 |
| 71 | Pender | 54.87 | 62.66 | 71.79 | 85.36 | 85.36 | 97.04 | 85.88 | 91.90 | 96.17 | 99.60 | 105.26 | 100.93 | 101.43 | 100.68 | 70.37 | 64.19 | 55.66 | 61.67 | 63.93 | 74.16 |
| 72 | Perquimans | 100.00 | 74.04 | 83.33 | 89.89 | 89.89 | 103.16 | 100.29 | 103.64 | 99.20 | 131.68 | 132.04 | 120.24 | 127.00 | 114.43 | 106.17 | 106.00 | 100.00 | 58.80 | 72.36 | 86.86 |
| 73 | Person | 75.33 | 79.71 | 91.33 | 97.59 | 97.59 | 93.08 | 95.77 | 98.28 | 100.68 | 105.18 | 101.65 | 101.67 | 99.91 | 94.06 | 97.85 | 95.86 | 89.03 | 90.85 | 97.27 | 100.00 |
| 74 | Pitt | 99.98 | 69.62 | 81.02 | 92.42 | 92.42 | 92.25 | 96.65 | 98.83 | 100.32 | 99.28 | 100.00 | 101.03 | 99.86 | 99.29 | 98.67 | 98.01 | 99.44 | 88.06 | 92.60 | 96.75 |
| 75 | Polk | 67.30 | 66.51 | 84.45 | 96.54 | 96.54 | 88.05 | 93.94 | 99.97 | 96.77 | 101.49 | 99.73 | 100.84 | 100.25 | 88.57 | 87.89 | 93.90 | 60.80 | 62.16 | 68.42 | 75.60 |
| 76 | Randolph | 83.88 | 94.23 | 76.64 | 87.32 | 87.32 | 95.26 | 90.17 | 92.57 | 96.47 | 95.81 | 98.00 | 104.54 | 105.11 | 97.48 | 98.19 | 96.34 | 92.43 | 96.76 | 86.18 | 88.20 |
| 77 | Richmond | 102.64 | 76.46 | 88.30 | 95.90 | 95.90 | 99.88 | 99.94 | 97.69 | 100.77 | 100.68 | 105.71 | 99.08 | 103.23 | 100.83 | 101.82 | 95.73 | 100.00 | 86.53 | 93.70 | 91.29 |
| 78 | Robeson | 97.69 | 73.98 | 84.90 | 92.45 | 92.45 | 99.56 | 100.16 | 98.50 | 99.82 | 99.95 | 100.00 | 98.19 | 98.00 | 100.00 | 98.47 | 83.18 | 84.40 | 89.72 | 90.46 | 97.30 |
| 79 | Rockingham | 98.78 | 69.55 | 77.86 | 91.52 | 91.52 | 100.77 | 98.79 | 101.52 | 105.20 | 103.53 | 100.84 | 105.04 | 103.73 | 98.82 | 91.64 | 88.07 | 88.08 | 89.76 | 88.92 | 95.56 |
| 80 | Rowan | 87.83 | 95.50 | 73.38 | 85.89 | 85.89 | 99.23 | 95.22 | 96.66 | 97.93 | 102.46 | 108.83 | 104.16 | 97.30 | 104.60 | 97.76 | 96.71 | 96.72 | 99.78 | 94.90 | 98.39 |

Sales Ratio Median History

| | <u>Median</u> | <u>2024</u> | <u>2023</u> | <u>2022</u> | <u>2021</u> | <u>2020</u> | <u>2019</u> | <u>2018</u> | <u>2017</u> | <u>2016</u> | <u>2015</u> | <u>2014</u> | <u>2013</u> | <u>2012</u> | <u>2011</u> | <u>2010</u> | <u>2009</u> | <u>2008</u> | <u>2007</u> | <u>2006</u> | <u>2005</u> |
|-----|---------------|-------------|-------------|-------------|-------------|-------------|-------------|-------------|-------------|-------------|-------------|-------------|-------------|-------------|-------------|-------------|-------------|-------------|-------------|-------------|-------------|
| 81 | Rutherford | 94.89 | 98.93 | 68.73 | 88.41 | 88.41 | 98.59 | 93.13 | 92.95 | 101.89 | 100.00 | 102.75 | 100.00 | 100.43 | 100.48 | 93.29 | 91.27 | 93.24 | 93.64 | 82.45 | 88.61 |
| 82 | Sampson | 97.29 | 76.60 | 82.25 | 93.01 | 93.01 | 99.35 | 93.27 | 100.20 | 102.43 | 103.74 | 102.57 | 106.24 | 101.77 | 100.00 | 83.69 | 77.51 | 81.60 | 85.42 | 86.09 | 92.18 |
| 83 | Scotland | 68.51 | 75.08 | 84.07 | 91.46 | 91.46 | 100.61 | 104.42 | 104.15 | 106.70 | 101.94 | 100.84 | 108.18 | 108.96 | 99.98 | 90.61 | 94.23 | 88.20 | 91.59 | 91.36 | 97.48 |
| 84 | Stanly | 72.31 | 73.76 | 83.18 | 98.70 | 98.70 | 87.66 | 93.13 | 98.33 | 90.73 | 93.10 | 95.28 | 98.70 | 94.56 | 90.92 | 88.29 | 86.90 | 81.91 | 90.57 | 95.75 | 99.90 |
| 85 | Stokes | 67.47 | 79.71 | 90.77 | 99.94 | 99.94 | 93.62 | 97.42 | 99.88 | 98.96 | 98.69 | 100.83 | 99.65 | 106.00 | 96.59 | 98.06 | 99.87 | 89.47 | 91.83 | 95.74 | 99.84 |
| 86 | Surry | 82.11 | 77.43 | 88.51 | 99.56 | 99.56 | 93.86 | 96.93 | 98.23 | 99.63 | 98.68 | 99.16 | 99.59 | 99.75 | 98.02 | 96.30 | 96.20 | 98.78 | 90.25 | 97.79 | 96.67 |
| 87 | Swain | 61.18 | 66.98 | 81.89 | 99.84 | 99.84 | 89.91 | 97.00 | 98.55 | 103.65 | 107.52 | 101.15 | 99.91 | 96.55 | 91.47 | 88.61 | 66.08 | 66.29 | 72.65 | 94.21 | 99.16 |
| 88 | Transylvania | 60.73 | 66.52 | 84.80 | 99.85 | 99.85 | 92.31 | 94.78 | 97.07 | 99.89 | 105.11 | 103.73 | 102.67 | 99.95 | 98.77 | 99.43 | 99.60 | 79.71 | 76.71 | 82.00 | 92.31 |
| 89 | Tyrrell | 64.58 | 74.88 | 89.91 | 95.70 | 95.70 | 92.72 | 112.92 | 99.75 | 145.86 | 142.93 | 115.70 | 112.46 | 106.23 | 107.09 | 99.75 | 100.98 | 78.34 | 74.26 | 89.78 | 100.00 |
| 90 | Union | 66.97 | 70.17 | 82.03 | 100.00 | 100.00 | 79.04 | 84.48 | 88.40 | 95.33 | 99.71 | 110.97 | 117.86 | 119.78 | 111.16 | 106.46 | 96.00 | 96.45 | 84.03 | 90.96 | 93.12 |
| 91 | Vance | 100.07 | 54.97 | 74.77 | 80.87 | 80.87 | 94.37 | 96.76 | 97.87 | 102.61 | 120.00 | 122.81 | 138.89 | 130.87 | 116.76 | 100.63 | 94.53 | 100.00 | 74.21 | 80.00 | 77.78 |
| 92 | Wake | 98.63 | 64.68 | 80.52 | 95.73 | 95.73 | 84.44 | 89.00 | 94.30 | 99.57 | 100.44 | 105.49 | 109.30 | 110.10 | 105.59 | 103.46 | 99.32 | 99.91 | 81.32 | 84.47 | 89.16 |
| 93 | Warren | 68.97 | 70.52 | 86.18 | 91.72 | 91.72 | 102.70 | 105.97 | 102.94 | 123.33 | 113.71 | 118.33 | 107.70 | 103.43 | 100.53 | 104.26 | 97.28 | 59.96 | 41.42 | 54.31 | 71.88 |
| 94 | Washington | 96.89 | 100.00 | 99.72 | 100.00 | 100.00 | 100.00 | 101.20 | 102.99 | 101.51 | 100.00 | 103.50 | 98.24 | 100.15 | 90.77 | 85.40 | 79.66 | 86.07 | 82.07 | 94.68 | 100.00 |
| 95 | Watauga | 69.67 | 76.58 | 98.41 | 78.92 | 78.92 | 92.46 | 95.76 | 101.39 | 99.36 | 99.70 | 98.88 | 102.96 | 102.02 | 97.91 | 91.01 | 78.74 | 78.38 | 84.03 | 97.53 | 76.49 |
| 96 | Wayne | 66.93 | 69.98 | 83.35 | 94.45 | 94.45 | 100.04 | 98.29 | 98.73 | 99.82 | 100.37 | 100.64 | 100.02 | 100.22 | 99.47 | 82.67 | 82.45 | 82.81 | 87.95 | 90.83 | 94.52 |
| 97 | Wilkes | 75.76 | 86.44 | 90.87 | 92.04 | 92.04 | 98.50 | 95.28 | 94.93 | 93.23 | 94.99 | 93.24 | 98.64 | 100.15 | 101.11 | 96.27 | 94.77 | 92.97 | 98.66 | 86.22 | 87.43 |
| 98 | Wilson | 100.73 | 56.78 | 71.69 | 84.31 | 84.31 | 94.73 | 99.06 | 102.19 | 100.78 | 108.86 | 110.37 | 108.56 | 107.64 | 105.14 | 101.61 | 96.97 | 100.00 | 87.63 | 91.60 | 90.71 |
| 99 | Yadkin | 74.96 | 98.45 | 77.90 | 90.25 | 90.25 | 95.92 | 96.38 | 100.37 | 102.01 | 103.52 | 103.71 | 106.06 | 111.95 | 102.86 | 102.60 | 100.46 | 85.42 | 88.43 | 94.19 | 100.00 |
| 100 | Yancey | 97.79 | 86.63 | 93.44 | 93.52 | 93.52 | 90.78 | 90.12 | 94.16 | 99.39 | 104.17 | 91.75 | 105.10 | 103.64 | 100.22 | 95.07 | 98.83 | 99.74 | 63.33 | 66.87 | 75.91 |

Sales Ratio COD (Coefficient of Dispersion) History*

| | County | 2024 | 2023 | 2022 | 2021 | 2020 | 2019 | 2018 | 2017 | 2016 | 2015 | 2014 | 2013 | 2012 | 2011 | 2010 | 2009 | 2008 | 2007 | 2006 | 2005 |
|----|---------------|-------------|-------------|-------------|-------------|-------------|-------------|-------------|-------------|-------------|-------------|-------------|-------------|-------------|-------------|-------------|-------------|-------------|-------------|-------------|-------------|
| 1 | Alamance | 24.78 | 20.77 | 34.60 | 24.40 | 30.84 | 18.97 | 18.50 | 8.71 | 24.37 | 26.02 | 23.73 | 19.93 | 22.78 | 22.54 | 18.97 | 7.99 | 18.46 | 14.26 | 14.12 | 17.58 |
| 2 | Alexander | 18.61 | 11.99 | 47.19 | 30.02 | 36.76 | 28.94 | 21.12 | 19.73 | 20.49 | 20.29 | 25.74 | 24.65 | 29.71 | 32.93 | 28.94 | 25.80 | 21.56 | 18.91 | 23.52 | 21.97 |
| 3 | Alleghany | 47.22 | 35.32 | 35.51 | 28.10 | 34.23 | 27.94 | 25.81 | 26.33 | 36.64 | 14.50 | 46.64 | 41.28 | 38.97 | 32.50 | 27.94 | 30.25 | 31.40 | 21.97 | 46.15 | 39.73 |
| 4 | Anson | 15.25 | 16.80 | 13.35 | 34.98 | 25.51 | 10.44 | 1.82 | 14.76 | 19.47 | 26.74 | 32.67 | 23.85 | 16.97 | 13.95 | 10.44 | 39.54 | 36.50 | 39.66 | 35.38 | 36.09 |
| 5 | Ashe | 30.18 | 18.33 | 26.85 | 27.85 | 21.50 | 11.54 | 32.72 | 28.48 | 24.87 | 17.12 | 28.04 | 34.80 | 34.24 | 21.19 | 11.54 | 30.03 | 32.94 | 31.68 | 14.36 | 35.26 |
| 6 | Avery | 48.26 | 38.13 | 25.24 | 40.24 | 29.48 | 24.89 | 7.29 | 25.57 | 35.32 | 31.45 | 14.36 | 36.56 | 41.80 | 28.47 | 24.89 | 36.33 | 29.02 | 28.22 | 11.14 | 30.19 |
| 7 | Beaufort | 39.71 | 39.59 | 45.62 | 36.74 | 41.41 | 31.77 | 12.27 | 37.52 | 36.11 | 44.81 | 32.34 | 31.17 | 31.09 | 38.52 | 31.77 | 39.03 | 27.89 | 33.17 | 27.58 | 25.25 |
| 8 | Bertie | 51.73 | 42.91 | 22.72 | 21.53 | 5.98 | 30.79 | 25.73 | 31.18 | 36.92 | 25.61 | 27.87 | 25.79 | 14.24 | 48.32 | 30.79 | 39.82 | 28.61 | 26.57 | 28.67 | 20.58 |
| 9 | Bladen | 57.82 | 27.98 | 38.90 | 32.30 | 48.57 | 46.68 | 55.29 | 47.13 | 36.48 | 50.44 | 45.82 | 47.36 | 40.69 | 36.01 | 46.68 | 50.90 | 35.59 | 30.96 | 63.83 | 38.72 |
| 10 | Brunswick | 15.16 | 10.44 | 21.79 | 17.44 | 13.61 | 7.21 | 14.79 | 13.91 | 17.04 | 10.01 | 33.48 | 38.43 | 28.95 | 5.86 | 7.21 | 19.83 | 17.60 | 14.95 | 38.81 | 28.39 |
| 11 | Buncombe | 16.74 | 16.89 | 14.31 | 12.18 | 20.05 | 18.66 | 18.52 | 14.49 | 25.07 | 22.21 | 22.19 | 18.49 | 22.67 | 27.93 | 18.66 | 25.00 | 24.25 | 19.65 | 15.08 | 23.47 |
| 12 | Burke | 27.36 | 13.99 | 30.93 | 19.32 | 17.88 | 9.20 | 12.77 | 13.45 | 15.67 | 14.73 | 20.29 | 22.08 | 31.18 | 28.01 | 9.20 | 20.64 | 26.07 | 18.49 | 26.05 | 25.06 |
| 13 | Cabarrus | 3.77 | 19.74 | 14.86 | 7.42 | 6.91 | 12.68 | 10.58 | 7.13 | 4.14 | 10.84 | 8.82 | 7.76 | 4.12 | 9.94 | 12.68 | 8.09 | 2.31 | 9.83 | 7.77 | 8.49 |
| 14 | Caldwell | 28.57 | 19.27 | 10.53 | 6.55 | 11.96 | 13.60 | 18.67 | 20.60 | 18.88 | 20.69 | 18.12 | 14.85 | 29.56 | 21.71 | 13.60 | 29.60 | 28.15 | 33.00 | 22.51 | 18.70 |
| 15 | Camden | 24.85 | 6.67 | 29.30 | 25.02 | 49.70 | 20.64 | 33.14 | 38.75 | 28.21 | 8.70 | 35.90 | 39.65 | 33.99 | 20.40 | 20.64 | 19.99 | 22.57 | 8.25 | 39.20 | 29.62 |
| 16 | Carteret | 30.09 | 33.33 | 31.05 | 30.66 | 24.16 | 21.76 | 19.21 | 19.93 | 15.33 | 7.00 | 18.06 | 24.61 | 21.27 | 9.36 | 21.76 | 24.32 | 23.20 | 14.77 | 38.78 | 27.14 |
| 17 | Caswell | 16.37 | 30.57 | 25.99 | 11.72 | 10.82 | 8.61 | 6.99 | 9.18 | 22.91 | 28.68 | 17.42 | 17.98 | 15.18 | 14.81 | 8.61 | 26.70 | 4.68 | 28.61 | 20.04 | 16.71 |
| 18 | Catawba | 24.66 | 12.15 | 19.81 | 13.59 | 11.03 | 8.03 | 13.37 | 12.55 | 9.25 | 9.94 | 11.86 | 12.58 | 9.78 | 10.81 | 8.03 | 8.26 | 7.39 | 12.00 | 16.64 | 17.08 |
| 19 | Chatham | 37.87 | 31.65 | 27.55 | 11.26 | 19.25 | 18.06 | 17.96 | 11.11 | 32.70 | 24.74 | 21.73 | 24.14 | 20.84 | 18.90 | 18.06 | 11.14 | 15.95 | 14.04 | 12.05 | 14.47 |
| 20 | Cherokee | 62.23 | 48.97 | 41.07 | 18.12 | 4.92 | 41.54 | 33.02 | 40.37 | 31.65 | 46.15 | 34.74 | 31.64 | 26.28 | 42.55 | 41.54 | 30.53 | 18.79 | 36.07 | 33.68 | 29.62 |
| 21 | Chowan | 43.53 | 34.38 | 18.25 | 40.83 | 31.64 | 24.18 | 27.50 | 23.72 | 19.71 | 15.35 | 14.70 | 26.81 | 22.40 | 29.66 | 24.18 | 20.06 | 16.97 | 19.86 | 15.71 | 26.77 |
| 22 | Clay | 74.89 | 69.82 | 121.18 | 54.57 | 54.41 | 43.68 | 40.32 | 42.96 | 68.02 | 53.06 | 51.23 | 55.76 | 38.13 | 37.68 | 43.68 | 43.20 | 29.83 | 34.05 | 36.76 | 28.56 |
| 23 | Cleveland | 40.28 | 42.43 | 34.80 | 24.33 | 41.66 | 37.55 | 33.92 | 24.06 | 31.95 | 32.63 | 39.08 | 45.55 | 33.29 | 27.64 | 37.55 | 31.40 | 17.24 | 27.18 | 23.24 | 30.72 |
| 24 | Columbus | 30.55 | 30.25 | 40.06 | 32.15 | 40.93 | 31.55 | 46.71 | 34.81 | 34.86 | 28.20 | 37.83 | 21.15 | 35.85 | 36.24 | 31.55 | 25.21 | 29.45 | 26.86 | 21.23 | 14.33 |
| 25 | Craven | 13.48 | 7.19 | 19.81 | 9.98 | 13.88 | 12.73 | 13.03 | 12.40 | 9.01 | 14.80 | 14.04 | 15.05 | 11.56 | 10.73 | 12.73 | 20.49 | 20.71 | 18.85 | 15.74 | 14.81 |
| 26 | Cumberland | 17.53 | 13.28 | 12.52 | 10.76 | 11.13 | 11.45 | 11.21 | 7.71 | 14.93 | 13.46 | 15.99 | 20.22 | 16.56 | 30.78 | 11.45 | 6.30 | 11.25 | 11.91 | 10.80 | 12.24 |
| 27 | Currituck | 31.53 | 25.44 | 16.72 | 7.54 | 23.58 | 20.30 | 21.54 | 22.30 | 20.83 | 16.84 | 17.43 | 12.21 | 36.92 | 34.22 | 20.30 | 28.67 | 31.52 | 31.30 | 19.89 | 17.58 |
| 28 | Dare | 13.14 | 16.71 | 15.92 | 7.77 | 2.89 | 14.64 | 16.33 | 15.84 | 12.33 | 12.31 | 13.33 | 10.12 | 23.71 | 19.25 | 14.64 | 14.07 | 14.91 | 13.38 | 12.36 | 11.35 |
| 29 | Davidson | 17.61 | 16.69 | 13.88 | 6.27 | 16.10 | 10.37 | 8.36 | 8.56 | 8.24 | 3.66 | 12.38 | 11.40 | 10.02 | 5.93 | 10.37 | 7.10 | 3.75 | 8.68 | 10.64 | 10.20 |
| 30 | Davie | 24.36 | 25.32 | 23.13 | 12.74 | 16.73 | 17.42 | 20.37 | 13.94 | 14.71 | 13.92 | 13.93 | 9.30 | 13.06 | 14.40 | 17.42 | 7.39 | 15.81 | 14.69 | 15.15 | 8.27 |
| 31 | Duplin | 56.85 | 76.44 | 75.00 | 19.64 | 24.06 | 22.59 | 20.56 | 13.41 | 36.10 | 37.81 | 30.58 | 38.18 | 47.91 | 43.43 | 22.59 | 24.23 | 36.85 | 33.42 | 31.59 | 30.35 |
| 32 | Durham | 22.06 | 20.47 | 16.18 | 9.51 | 9.76 | 6.53 | 11.13 | 9.03 | 8.17 | 15.36 | 12.98 | 12.42 | 13.96 | 11.78 | 6.53 | 11.10 | 12.18 | 17.92 | 18.53 | 12.71 |
| 33 | Edgecombe | 7.94 | 39.27 | 17.92 | 28.86 | 19.75 | 18.79 | 16.27 | 13.55 | 15.67 | 19.71 | 17.69 | 14.78 | 16.31 | 27.16 | 18.79 | 4.95 | 35.46 | 35.22 | 33.74 | 32.79 |
| 34 | Forsyth | 26.13 | 21.38 | 13.93 | 6.12 | 16.66 | 12.08 | 15.79 | 9.40 | 21.90 | 21.36 | 22.34 | 11.21 | 20.35 | 14.24 | 12.08 | 5.83 | 13.25 | 12.01 | 12.49 | 7.37 |
| 35 | Franklin | 6.67 | 14.94 | 14.64 | 14.46 | 15.18 | 13.40 | 9.16 | 11.44 | 15.10 | 14.06 | 21.42 | 15.47 | 14.40 | 18.28 | 13.40 | 25.52 | 20.64 | 15.77 | 18.96 | 19.00 |

Sales Ratio COD (Coefficient of Dispersion) History*

| | County | 2024 | 2023 | 2022 | 2021 | 2020 | 2019 | 2018 | 2017 | 2016 | 2015 | 2014 | 2013 | 2012 | 2011 | 2010 | 2009 | 2008 | 2007 | 2006 | 2005 |
|----|---------------|-------------|-------------|-------------|-------------|-------------|-------------|-------------|-------------|-------------|-------------|-------------|-------------|-------------|-------------|-------------|-------------|-------------|-------------|-------------|-------------|
| 36 | Gaston | 12.45 | 9.94 | 24.46 | 17.66 | 17.39 | 10.29 | 21.18 | 23.50 | 19.06 | 9.00 | 35.88 | 20.97 | 23.12 | 21.01 | 10.29 | 24.89 | 20.07 | 13.91 | 14.30 | 16.71 |
| 37 | Gates | 54.32 | 53.09 | 52.62 | 64.63 | 46.14 | 17.94 | 12.86 | 10.22 | 28.93 | 51.72 | 44.84 | 35.06 | 25.72 | 25.81 | 17.94 | 11.44 | 40.23 | 47.20 | 38.67 | 30.19 |
| 38 | Graham | 47.48 | 3.55 | 50.27 | 35.11 | 37.89 | 12.54 | 32.26 | 11.59 | 8.66 | 3.04 | 27.47 | 17.54 | 23.63 | 14.30 | 12.54 | 56.15 | 56.91 | 49.08 | 46.83 | 32.40 |
| 39 | Granville | 17.97 | 43.33 | 27.93 | 24.34 | 18.82 | 18.76 | 11.29 | 19.50 | 21.07 | 25.38 | 30.60 | 35.67 | 43.32 | 29.16 | 18.76 | 23.15 | 26.06 | 28.24 | 19.95 | 20.19 |
| 40 | Greene | 34.89 | 25.42 | 24.65 | 24.65 | 35.13 | 36.58 | 24.33 | 38.30 | 25.55 | 32.92 | 32.92 | 29.00 | 39.47 | 39.08 | 36.58 | 33.19 | 27.30 | 28.19 | 26.80 | 18.84 |
| 41 | Guilford | 15.37 | 10.31 | 13.90 | 26.29 | 16.02 | 19.30 | 9.85 | 4.49 | 9.86 | 21.18 | 9.29 | 11.09 | 7.48 | 35.98 | 19.30 | 15.67 | 13.98 | 14.03 | 16.04 | 13.49 |
| 42 | Halifax | 9.42 | 34.40 | 23.31 | 18.98 | 25.19 | 32.60 | 34.80 | 27.31 | 18.13 | 13.93 | 29.49 | 32.12 | 27.14 | 36.00 | 32.60 | 23.49 | 27.95 | 17.71 | 37.88 | 31.36 |
| 43 | Harnett | 21.48 | 22.77 | 14.39 | 24.24 | 19.21 | 20.19 | 18.46 | 17.61 | 27.59 | 21.86 | 22.38 | 16.03 | 23.03 | 13.50 | 20.19 | 10.23 | 23.77 | 16.57 | 15.64 | 16.56 |
| 44 | Haywood | 27.28 | 26.60 | 22.74 | 13.68 | 19.00 | 18.22 | 23.15 | 8.20 | 25.43 | 25.72 | 21.41 | 22.91 | 24.55 | 8.34 | 18.22 | 26.60 | 24.84 | 25.01 | 13.87 | 25.14 |
| 45 | Henderson | 18.49 | 3.18 | 23.06 | 13.49 | 12.70 | 3.26 | 21.42 | 19.06 | 15.20 | 13.59 | 23.95 | 23.30 | 16.65 | 19.16 | 3.26 | 20.62 | 19.87 | 18.30 | 20.23 | 21.28 |
| 46 | Hertford | 44.18 | 36.55 | 23.69 | 31.50 | 29.81 | 16.44 | 39.30 | 33.53 | 43.45 | 26.39 | 35.72 | 28.34 | 35.99 | 15.15 | 16.44 | 46.70 | 37.83 | 35.06 | 33.53 | 24.74 |
| 47 | Hoke | 12.58 | 12.12 | 9.26 | 12.29 | 11.47 | 12.11 | 10.51 | 10.73 | 9.65 | 9.97 | 6.62 | 11.60 | 12.01 | 7.88 | 12.11 | 11.89 | 10.04 | 12.12 | 9.78 | 13.12 |
| 48 | Hyde | 11.16 | 44.40 | 44.91 | 44.49 | 48.00 | 34.70 | 29.87 | 29.47 | 44.56 | 63.02 | 54.52 | 30.80 | 39.22 | 34.33 | 34.70 | 8.41 | 34.52 | 40.70 | 40.22 | 37.16 |
| 49 | Iredell | 10.61 | 7.64 | 21.77 | 12.62 | 7.79 | 5.59 | 11.10 | 9.88 | 5.40 | 6.42 | 16.18 | 14.97 | 23.85 | 5.27 | 5.59 | 17.59 | 16.07 | 4.75 | 19.78 | 14.96 |
| 50 | Jackson | 30.04 | 26.27 | 6.01 | 2.87 | 33.64 | 36.19 | 21.33 | 15.48 | 41.76 | 37.71 | 34.35 | 34.99 | 30.80 | 19.03 | 36.19 | 44.89 | 14.05 | 27.48 | 19.01 | 19.08 |
| 51 | Johnston | 12.52 | 13.96 | 13.01 | 8.82 | 6.92 | 7.09 | 9.99 | 10.76 | 9.69 | 9.21 | 9.30 | 8.54 | 9.08 | 10.46 | 7.09 | 10.86 | 10.53 | 10.56 | 11.37 | 16.34 |
| 52 | Jones | 29.91 | 14.93 | 9.07 | 21.02 | 29.44 | 45.47 | 26.30 | 21.14 | 37.86 | 25.43 | 9.27 | 47.12 | 37.06 | 42.82 | 45.47 | 28.72 | 29.53 | 34.96 | 21.02 | 32.59 |
| 53 | Lee | 14.63 | 15.18 | 20.81 | 14.56 | 12.48 | 6.05 | 13.60 | 10.78 | 15.27 | 14.97 | 12.04 | 9.29 | 23.42 | 27.13 | 6.05 | 21.16 | 18.40 | 17.27 | 20.47 | 20.95 |
| 54 | Lenoir | 29.44 | 61.16 | 38.02 | 22.45 | 16.33 | 28.21 | 15.39 | 4.16 | 22.04 | 17.21 | 13.66 | 21.09 | 25.32 | 21.15 | 28.21 | 3.08 | 20.49 | 23.24 | 22.47 | 20.68 |
| 55 | Lincoln | 15.92 | 14.08 | 18.28 | 13.82 | 10.78 | 12.34 | 19.80 | 27.85 | 21.80 | 10.98 | 20.99 | 17.90 | 19.19 | 8.74 | 12.34 | 14.60 | 11.12 | 19.07 | 17.20 | 16.06 |
| 56 | Macon | 11.98 | 8.35 | 21.68 | 19.15 | 15.61 | 8.83 | 19.64 | 22.85 | 15.69 | 12.34 | 25.72 | 30.60 | 21.99 | 22.86 | 8.83 | 27.43 | 25.22 | 22.35 | 35.43 | 25.55 |
| 57 | Madison | 24.22 | 36.87 | 40.81 | 34.91 | 45.21 | 36.13 | 30.77 | 53.46 | 31.65 | 31.80 | 40.86 | 39.47 | 37.30 | 46.54 | 36.13 | 42.87 | 32.88 | 39.45 | 35.28 | 35.25 |
| 58 | Martin | 65.45 | 47.09 | 45.68 | 29.19 | 37.83 | 34.21 | 40.12 | 27.03 | 43.16 | 44.68 | 24.84 | 21.64 | 40.22 | 39.47 | 34.21 | 10.70 | 37.37 | 28.02 | 29.25 | 27.32 |
| 59 | Mcdowell | 68.28 | 2.50 | 65.87 | 31.34 | 36.09 | 29.51 | 19.89 | 23.93 | 17.64 | 13.12 | 14.47 | 33.46 | 56.11 | 12.59 | 29.51 | 38.44 | 35.04 | 30.31 | 29.03 | 30.33 |
| 60 | Mecklenburg | 10.65 | 5.23 | 13.75 | 8.90 | 9.44 | 6.88 | 14.82 | 15.60 | 16.63 | 14.13 | 11.99 | 11.16 | 11.01 | 10.66 | 6.88 | 16.92 | 15.87 | | 7.83 | 8.94 |
| 61 | Mitchell | 28.96 | 24.33 | 4.21 | 28.50 | 25.90 | 19.90 | 7.83 | 27.09 | 39.21 | 27.20 | 8.03 | 37.50 | 35.70 | 45.12 | 19.90 | 6.69 | 49.46 | 45.91 | 56.94 | 42.83 |
| 62 | Montgomery | 47.21 | 42.56 | 40.15 | 33.15 | 21.29 | 37.89 | 39.22 | 44.23 | 42.82 | 34.11 | 36.63 | 26.74 | 34.89 | 59.02 | 37.89 | 42.30 | 38.99 | 33.27 | 31.08 | 31.79 |
| 63 | Moore | 21.83 | 17.45 | 30.02 | 21.76 | 18.91 | 18.38 | 25.30 | 21.15 | 16.60 | 5.53 | 22.22 | 19.00 | 20.52 | 19.74 | 18.38 | 20.61 | 16.93 | 7.19 | 19.01 | 26.86 |
| 64 | Nash | 28.64 | 39.97 | 33.60 | 23.40 | 33.77 | 23.16 | 21.66 | 15.58 | 27.51 | 16.55 | 18.61 | 16.81 | 15.27 | 18.78 | 23.16 | 8.45 | 22.92 | 18.33 | 18.45 | 23.46 |
| 65 | New Hanover | 14.97 | 17.17 | 11.93 | 6.68 | 14.12 | 14.44 | 9.83 | 9.10 | 16.79 | 11.78 | 9.03 | 9.51 | 8.65 | 14.03 | 14.44 | 13.55 | 16.01 | 14.53 | 26.81 | 22.10 |
| 66 | Northampton | 56.10 | 18.83 | 61.35 | 48.18 | 67.83 | 31.80 | 31.23 | 27.16 | 20.39 | 16.85 | 34.78 | 25.62 | 20.94 | 19.60 | 31.80 | 25.05 | 23.54 | 21.58 | 38.18 | 36.58 |
| 67 | Onslow | 16.51 | 10.65 | 8.49 | 10.29 | 10.64 | 15.80 | 7.99 | 12.29 | 12.14 | 11.97 | 7.06 | 15.91 | 12.66 | 12.39 | 15.80 | 21.89 | 16.90 | 12.57 | 8.48 | 20.59 |
| 68 | Orange | 20.33 | 17.95 | 15.47 | 10.26 | 9.85 | 12.94 | 12.91 | 4.68 | 12.98 | 12.21 | 13.13 | 12.95 | 8.81 | 12.41 | 12.94 | 7.68 | 17.46 | 12.54 | 12.15 | 9.18 |
| 69 | Pamlico | 50.03 | 39.53 | 30.48 | 25.34 | 16.93 | 35.35 | 29.07 | 25.47 | 31.60 | 27.27 | 25.24 | 19.33 | 18.49 | 38.82 | 35.35 | 46.78 | 41.29 | 56.60 | 43.72 | 21.11 |
| 70 | Pasquotank | 14.43 | 11.88 | 17.75 | 21.14 | 28.31 | 43.36 | 37.97 | 43.74 | 34.80 | 41.95 | 31.11 | 38.75 | 32.15 | 27.28 | 43.36 | 20.71 | 18.75 | 26.47 | 16.82 | 28.20 |

Sales Ratio COD (Coefficient of Dispersion) History*

| | County | 2024 | 2023 | 2022 | 2021 | 2020 | 2019 | 2018 | 2017 | 2016 | 2015 | 2014 | 2013 | 2012 | 2011 | 2010 | 2009 | 2008 | 2007 | 2006 | 2005 |
|-----|---------------|-------------|-------------|-------------|-------------|-------------|-------------|-------------|-------------|-------------|-------------|-------------|-------------|-------------|-------------|-------------|-------------|-------------|-------------|-------------|-------------|
| 71 | Pender | 24.17 | 28.05 | 26.60 | 16.76 | 26.24 | 38.85 | 34.62 | 24.10 | 30.26 | 28.01 | 29.22 | 31.77 | 23.24 | 32.71 | 38.85 | 52.07 | 57.90 | 42.16 | 41.67 | 35.05 |
| 72 | Perquimans | 50.88 | 60.43 | 58.40 | 49.26 | 54.70 | 56.14 | 28.21 | 26.83 | 6.53 | 37.34 | 26.17 | 26.64 | 29.91 | 29.61 | 56.14 | 28.44 | 20.16 | 43.49 | 33.03 | 24.95 |
| 73 | Person | 30.52 | 31.97 | 24.29 | 10.83 | 22.98 | 29.71 | 27.03 | 23.99 | 29.02 | 29.83 | 30.55 | 17.93 | 30.95 | 27.72 | 29.71 | 27.02 | 27.69 | 23.80 | 18.42 | 16.45 |
| 74 | Pitt | 11.23 | 25.02 | 22.12 | 11.49 | 7.39 | 15.85 | 15.69 | 11.98 | 9.83 | 14.42 | 14.49 | 11.71 | 12.38 | 14.23 | 15.85 | 11.97 | 6.63 | 11.43 | 9.47 | 10.86 |
| 75 | Polk | 49.66 | 59.57 | 27.50 | 19.80 | 30.32 | 41.93 | 31.82 | 6.14 | 41.58 | 38.42 | 29.58 | 31.33 | 26.82 | 30.89 | 41.93 | 20.16 | 37.96 | 38.75 | 32.17 | 34.44 |
| 76 | Randolph | 41.60 | 15.70 | 19.28 | 15.32 | 14.01 | 11.85 | 14.69 | 12.78 | 10.22 | 10.15 | 7.48 | 21.32 | 15.19 | 20.60 | 11.85 | 10.78 | 12.05 | 16.76 | 17.42 | 14.36 |
| 77 | Richmond | 22.22 | 47.02 | 32.26 | 24.96 | 28.45 | 27.87 | 17.84 | 10.28 | 10.35 | 13.78 | 19.02 | 15.59 | 24.76 | 27.80 | 27.87 | 29.49 | 20.72 | 29.45 | 49.10 | 35.15 |
| 78 | Robeson | 10.55 | 46.99 | 41.36 | 29.89 | 18.96 | 16.08 | 24.12 | 28.56 | 28.84 | 21.49 | 22.92 | 31.27 | 10.40 | 23.52 | 16.08 | 41.51 | 40.15 | 39.01 | 42.52 | 30.40 |
| 79 | Rockingham | 20.58 | 38.51 | 36.07 | 24.59 | 20.60 | 19.83 | 34.97 | 34.31 | 31.92 | 33.68 | 43.21 | 38.57 | 34.11 | 10.89 | 19.83 | 29.08 | 23.81 | 14.82 | 19.40 | 18.58 |
| 80 | Rowan | 17.49 | 22.68 | 27.45 | 22.44 | 26.49 | 16.26 | 10.99 | 7.74 | 5.74 | 13.72 | 28.35 | 17.30 | 9.84 | 42.03 | 16.26 | 14.62 | 14.73 | 14.25 | 13.84 | 10.36 |
| 81 | Rutherford | 16.35 | 8.02 | 47.66 | 31.44 | 35.46 | 17.27 | 48.12 | 39.31 | 26.28 | 26.44 | 44.08 | 42.99 | 43.91 | 56.22 | 17.27 | 28.52 | 21.06 | 29.08 | 23.44 | 27.29 |
| 82 | Sampson | 38.62 | 50.45 | 35.52 | 40.79 | 37.51 | 26.84 | 40.19 | 49.60 | 43.96 | 45.88 | 46.31 | 50.48 | 52.04 | 27.14 | 26.84 | 45.14 | 36.51 | 31.88 | 34.32 | 29.09 |
| 83 | Scotland | 59.62 | 27.40 | 16.72 | 16.47 | 16.14 | 11.49 | 23.17 | 13.46 | 18.61 | 18.93 | 17.98 | 27.27 | 29.48 | 7.44 | 11.49 | 27.66 | 23.79 | 30.62 | 27.09 | 21.81 |
| 84 | Stanly | 28.90 | 34.70 | 18.25 | 3.93 | 23.35 | 16.93 | 14.65 | 5.19 | 19.65 | 18.90 | 21.58 | 10.47 | 34.46 | 19.04 | 16.93 | 14.83 | 19.47 | 15.26 | 9.79 | 7.52 |
| 85 | Stokes | 19.15 | 20.77 | 16.51 | 3.68 | 14.02 | 8.58 | 6.45 | 3.89 | 12.25 | 11.42 | 11.87 | 6.32 | 17.98 | 14.43 | 8.58 | 2.63 | 18.19 | 15.75 | 9.50 | 4.13 |
| 86 | Surry | 17.43 | 17.60 | 11.82 | 4.86 | 8.97 | 8.42 | 8.80 | 8.80 | 8.28 | 12.46 | 11.43 | 12.53 | 8.89 | 17.53 | 8.42 | 20.10 | 19.23 | 18.32 | 15.26 | 19.17 |
| 87 | Swain | 42.88 | 52.13 | 50.93 | 8.85 | 54.52 | 47.00 | 51.47 | 50.76 | 44.93 | 50.85 | 49.12 | 3.90 | 40.12 | 46.27 | 47.00 | 41.15 | 42.96 | 35.46 | 42.11 | 11.63 |
| 88 | Transylvania | 35.61 | 39.07 | 20.75 | 6.44 | 26.25 | 17.64 | 15.99 | 17.33 | 5.87 | 27.63 | 33.94 | 14.73 | 14.69 | 8.97 | 17.64 | 8.09 | 21.55 | 24.93 | 26.98 | 17.28 |
| 89 | Tyrrell | 64.53 | 56.96 | 57.14 | 53.20 | 44.32 | 47.13 | 53.22 | 28.68 | 40.68 | 48.33 | 43.57 | 37.74 | 47.44 | 43.86 | 47.13 | 8.25 | 36.40 | 38.17 | 45.92 | 24.54 |
| 90 | Union | 16.89 | 18.94 | 17.17 | 11.57 | 17.06 | 15.54 | 13.64 | 11.81 | 12.33 | 7.64 | 16.02 | 14.51 | 14.33 | 15.82 | 15.54 | 13.92 | 10.15 | 13.35 | 13.31 | 15.59 |
| 91 | Vance | 34.21 | 55.96 | 45.40 | 28.60 | 28.86 | 25.02 | 24.08 | 25.11 | 31.63 | 42.67 | 51.57 | 52.81 | 69.53 | 53.19 | 25.02 | 26.89 | 16.64 | 41.50 | 26.61 | 26.12 |
| 92 | Wake | 5.47 | 13.47 | 14.37 | 8.48 | 6.05 | 12.55 | 10.22 | 9.31 | 7.16 | 11.01 | 11.01 | 9.71 | 10.52 | 9.67 | 12.55 | 8.03 | 6.06 | 10.92 | 11.66 | 9.31 |
| 93 | Warren | 51.86 | 68.40 | 54.73 | 50.23 | 38.84 | 14.74 | 32.26 | 50.99 | 22.49 | 24.77 | 28.96 | 24.22 | 23.60 | 33.24 | 14.74 | 27.31 | 68.09 | 54.77 | 42.86 | 33.20 |
| 94 | Washington | 7.30 | 5.59 | 7.61 | 49.37 | 18.52 | 13.26 | 11.28 | 10.29 | 18.92 | 16.53 | 24.58 | 8.21 | 40.23 | 48.64 | 13.26 | 48.41 | 50.26 | 36.02 | 22.48 | 13.21 |
| 95 | Watauga | 30.48 | 27.17 | 10.86 | 23.48 | 19.82 | 27.25 | 22.90 | 30.18 | 26.38 | 30.23 | 20.50 | 39.01 | 36.88 | 47.20 | 27.25 | 28.08 | 27.42 | 24.68 | 21.08 | 26.88 |
| 96 | Wayne | 20.32 | 19.08 | 19.42 | 13.29 | 10.24 | 4.28 | 17.33 | 15.55 | 17.82 | 14.29 | 13.48 | 10.77 | 13.79 | 4.78 | 4.28 | 16.72 | 17.34 | 14.28 | 11.94 | 11.95 |
| 97 | Wilkes | 23.15 | 18.31 | 16.54 | 15.90 | 10.52 | 8.04 | 12.29 | 15.98 | 15.32 | 15.81 | 14.36 | 18.74 | 18.58 | 32.05 | 8.04 | 31.52 | 26.52 | 21.70 | 25.53 | 28.06 |
| 98 | Wilson | 21.93 | 31.49 | 20.44 | 23.59 | 15.18 | 14.66 | 20.84 | 28.37 | 13.34 | 15.36 | 16.06 | 16.60 | 18.03 | 21.54 | 14.66 | 14.37 | 14.14 | 25.80 | 18.29 | 17.85 |
| 99 | Yadkin | 26.21 | 15.53 | 32.62 | 25.81 | 22.31 | 25.65 | 20.32 | 12.15 | 22.80 | 28.22 | 28.71 | 26.78 | 31.96 | 30.90 | 25.65 | 16.73 | 49.99 | 25.92 | 19.32 | 17.11 |
| 100 | Yancey | 13.41 | 23.85 | 11.11 | 11.40 | 20.79 | 17.21 | 14.28 | 29.15 | 9.65 | 34.48 | 38.10 | 29.75 | 34.68 | 25.57 | 17.21 | 31.89 | 10.88 | 41.13 | 33.07 | 31.50 |

*The COD measures the uniformity of assessment, a lower coefficient of dispersion represents a more uniform sales ratio assessment than a lower one.

Effective Tax Rate History*

| | <u>County</u> | <u>2024/25</u> | <u>2023/24</u> | <u>2022/23</u> | <u>2021/22</u> | <u>2020/21</u> | <u>2019/20</u> | <u>2018/19</u> | <u>2017/18</u> | <u>2016/17</u> | <u>2015/16</u> | <u>2014/15</u> | <u>2013/14</u> | <u>2012/13</u> | <u>2011/12</u> | <u>2010/11</u> | <u>2009/10</u> | <u>2008/09</u> | <u>2007/08</u> | <u>2006/07</u> |
|----|---------------|----------------|----------------|----------------|----------------|----------------|----------------|----------------|----------------|----------------|----------------|----------------|----------------|----------------|----------------|----------------|----------------|----------------|----------------|----------------|
| 1 | Alamance | 0.4532 | 0.4502 | 0.4392 | 0.5431 | 0.5813 | 0.6146 | 0.5694 | 0.5780 | 0.6026 | 0.6280 | 0.5685 | 0.5813 | 0.5615 | 0.5360 | 0.5669 | 0.5179 | 0.5051 | 0.5248 | 0.5256 |
| 2 | Alexander | 0.6028 | 0.6352 | 0.5183 | 0.6249 | 0.6451 | 0.6792 | 0.7388 | 0.7532 | 0.7492 | 0.7728 | 0.6653 | 0.6192 | 0.6162 | 0.5599 | 0.7037 | 0.5555 | 0.5069 | 0.5193 | 0.4299 |
| 3 | Alleghany | 0.4261 | 0.4529 | 0.5011 | 0.5965 | 0.5897 | 0.5958 | 0.5607 | 0.5521 | 0.5471 | 0.5082 | 0.5333 | 0.5640 | 0.4925 | 0.4501 | 0.4309 | 0.3560 | 0.3831 | 0.4300 | 0.3784 |
| 4 | Anson | 0.7320 | 0.7373 | 0.7087 | 0.6915 | 0.7007 | 0.7517 | 0.7789 | 0.7664 | 0.7966 | 0.8622 | 0.8586 | 0.8090 | 0.8483 | 0.7435 | 0.7929 | 0.6463 | 0.6051 | 0.6824 | 0.7251 |
| 5 | Ashe | 0.3667 | 0.4272 | 0.4049 | 0.3983 | 0.4173 | 0.4393 | 0.4450 | 0.4572 | 0.4522 | 0.4330 | 0.4581 | 0.4067 | 0.4086 | 0.3952 | 0.4286 | 0.3188 | 0.3356 | 0.3440 | 0.3867 |
| 6 | Avery | 0.2651 | 0.2870 | 0.3979 | 0.4187 | 0.4559 | 0.4977 | 0.5409 | 0.4946 | 0.4090 | 0.4029 | 0.4858 | 0.4613 | 0.4311 | 0.3604 | 0.4089 | 0.3030 | 0.2772 | 0.3211 | 0.3800 |
| 7 | Beaufort | 0.3964 | 0.4118 | 0.5063 | 0.5711 | 0.6081 | 0.6268 | 0.6187 | 0.5777 | 0.5838 | 0.6494 | 0.5970 | 0.5711 | 0.5531 | 0.5277 | 0.5066 | 0.4157 | 0.4081 | 0.4055 | 0.4621 |
| 8 | Bertie | 0.7475 | 0.6812 | 0.8953 | 0.8203 | 0.8677 | 0.8012 | 0.8086 | 0.8047 | 0.8155 | 0.8156 | 0.8074 | 0.8224 | 0.7476 | 0.6759 | 0.8422 | 0.6453 | 0.6871 | 0.6756 | 0.6837 |
| 9 | Bladen | 0.5734 | 0.6630 | 0.7596 | 0.7913 | 0.7626 | 0.7382 | 0.7586 | 0.8207 | 0.8195 | 0.8221 | 0.7071 | 0.7377 | 0.7400 | 0.6781 | 0.8220 | 0.5920 | 0.6711 | 0.7400 | 0.5185 |
| 10 | Brunswick | 0.3072 | 0.3420 | 0.3646 | 0.4266 | 0.4525 | 0.4792 | 0.4322 | 0.4637 | 0.4730 | 0.4804 | 0.4754 | 0.4772 | 0.4563 | 0.4304 | 0.3087 | 0.3109 | 0.2991 | 0.3028 | 0.3375 |
| 11 | Buncombe | 0.3432 | 0.3527 | 0.4205 | 0.5223 | 0.4461 | 0.4563 | 0.4849 | 0.5322 | 0.5107 | 0.5436 | 0.5748 | 0.5514 | 0.5198 | 0.4910 | 0.6087 | 0.4542 | 0.4389 | 0.4589 | 0.5242 |
| 12 | Burke | 0.4815 | 0.5405 | 0.5182 | 0.6001 | 0.6163 | 0.6900 | 0.6609 | 0.6544 | 0.6522 | 0.6763 | 0.6919 | 0.6836 | 0.5972 | 0.5433 | 0.5238 | 0.4943 | 0.5013 | 0.5200 | 0.4797 |
| 13 | Cabarrus | 0.5669 | 0.4646 | 0.5785 | 0.6975 | 0.7366 | 0.6278 | 0.6507 | 0.6673 | 0.6943 | 0.6575 | 0.6849 | 0.6976 | 0.6849 | 0.6748 | 0.7426 | 0.6279 | 0.6300 | 0.5666 | 0.6039 |
| 14 | Caldwell | 0.3580 | 0.5107 | 0.5759 | 0.6137 | 0.5786 | 0.5637 | 0.5824 | 0.6098 | 0.6075 | 0.5901 | 0.6012 | 0.6103 | 0.6078 | 0.6372 | 0.7375 | 0.5741 | 0.5665 | 0.5865 | 0.4960 |
| 15 | Camden | 0.6442 | 0.7230 | 0.6377 | 0.6199 | 0.6376 | 0.6479 | 0.7039 | 0.7044 | 0.6622 | 0.6703 | 0.7489 | 0.7213 | 0.6845 | 0.6587 | 0.6739 | 0.6160 | 0.5552 | 0.5900 | 0.4480 |
| 16 | Carteret | 0.1950 | 0.2164 | 0.2547 | 0.2676 | 0.3180 | 0.2817 | 0.2905 | 0.3054 | 0.3073 | 0.2999 | 0.3252 | 0.3144 | 0.3171 | 0.2941 | 0.2531 | 0.2451 | 0.2263 | 0.2300 | 0.2659 |
| 17 | Caswell | 0.5886 | 0.6444 | 0.6952 | 0.7246 | 0.7216 | 0.7329 | 0.7040 | 0.7410 | 0.6805 | 0.6955 | 0.6693 | 0.6455 | 0.6373 | 0.6513 | 0.6609 | 0.5664 | 0.6290 | 0.5970 | 0.6067 |
| 18 | Catawba | 0.3646 | 0.3856 | 0.4009 | 0.4853 | 0.5280 | 0.5639 | 0.5317 | 0.5506 | 0.5697 | 0.5691 | 0.5427 | 0.5466 | 0.5327 | 0.5300 | 0.5456 | 0.5211 | 0.5240 | 0.5229 | 0.4634 |
| 19 | Chatham | 0.4759 | 0.4623 | 0.5489 | 0.6581 | 0.5940 | 0.6298 | 0.6086 | 0.6229 | 0.6105 | 0.6231 | 0.6431 | 0.6475 | 0.6509 | 0.6337 | 0.6616 | 0.6014 | 0.5788 | 0.5547 | 0.5823 |
| 20 | Cherokee | 0.3456 | 0.3829 | 0.4937 | 0.5146 | 0.4593 | 0.4517 | 0.4682 | 0.4954 | 0.5228 | 0.5508 | 0.5482 | 0.5307 | 0.5096 | 0.5055 | 0.4433 | 0.3887 | 0.3781 | 0.3288 | 0.3890 |
| 21 | Chowan | 0.5293 | 0.5391 | 0.6542 | 0.6738 | 0.7346 | 0.7119 | 0.7384 | 0.7316 | 0.7206 | 0.6783 | 0.6908 | 0.7771 | 0.6710 | 0.6527 | 0.7265 | 0.5685 | 0.5329 | 0.4964 | 0.5450 |
| 22 | Clay | 0.3302 | 0.3181 | 0.3457 | 0.3963 | 0.4300 | 0.4311 | 0.4413 | 0.4772 | 0.4661 | 0.5040 | 0.4676 | 0.4922 | 0.5127 | 0.4099 | 0.3242 | 0.2721 | 0.2386 | 0.2413 | 0.2415 |
| 23 | Cleveland | 0.4069 | 0.4387 | 0.5155 | 0.7058 | 0.6342 | 0.6567 | 0.6792 | 0.6932 | 0.7225 | 0.7360 | 0.7845 | 0.7581 | 0.7376 | 0.6985 | 0.7893 | 0.6941 | 0.7045 | 0.6170 | 0.5348 |
| 24 | Columbus | 0.6555 | 0.7312 | 0.6395 | 0.7984 | 0.6705 | 0.7556 | 0.7074 | 0.7751 | 0.7676 | 0.7868 | 0.7521 | 0.8041 | 1.0782 | 0.6893 | 0.8683 | 0.6602 | 0.6900 | 0.6822 | 0.7000 |
| 25 | Craven | 0.3803 | 0.4359 | 0.4305 | 0.4858 | 0.4917 | 0.5221 | 0.5257 | 0.5340 | 0.5414 | 0.5157 | 0.5289 | 0.5284 | 0.5019 | 0.4786 | 0.4975 | 0.4067 | 0.4035 | 0.4185 | 0.5015 |
| 26 | Cumberland | 0.4648 | 0.5122 | 0.6064 | 0.7083 | 0.7530 | 0.7670 | 0.7900 | 0.7953 | 0.7776 | 0.7786 | 0.7728 | 0.7676 | 0.7411 | 0.7405 | 0.7709 | 0.7652 | 0.7028 | 0.7568 | 0.7889 |
| 27 | Currituck | 0.4394 | 0.4162 | 0.3992 | 0.4731 | 0.4029 | 0.4106 | 0.4373 | 0.4392 | 0.4503 | 0.4601 | 0.4532 | 0.4677 | 0.3883 | 0.3842 | 0.3741 | 0.3098 | 0.2732 | 0.2363 | 0.2699 |
| 28 | Dare | 0.2434 | 0.2531 | 0.3169 | 0.4696 | 0.4108 | 0.3924 | 0.4179 | 0.4243 | 0.3974 | 0.4092 | 0.4034 | 0.4048 | 0.3447 | 0.3324 | 0.3354 | 0.2559 | 0.2404 | 0.2160 | 0.2154 |
| 29 | Davidson | 0.3787 | 0.4152 | 0.4703 | 0.5400 | 0.4957 | 0.5119 | 0.5296 | 0.5280 | 0.5369 | 0.5404 | 0.5685 | 0.5753 | 0.5765 | 0.5429 | 0.5696 | 0.5368 | 0.5399 | 0.5400 | 0.5028 |
| 30 | Davie | 0.5408 | 0.6147 | 0.6335 | 0.7169 | 0.6601 | 0.6867 | 0.7157 | 0.7155 | 0.7328 | 0.7353 | 0.6768 | 0.6589 | 0.6637 | 0.6485 | 0.6663 | 0.6203 | 0.5638 | 0.6204 | 0.6358 |
| 31 | Duplin | 0.4815 | 0.4840 | 0.6440 | 0.6881 | 0.6346 | 0.6841 | 0.6871 | 0.6776 | 0.6601 | 0.7262 | 0.6805 | 0.7281 | 0.6778 | 0.6869 | 0.7413 | 0.6868 | 0.6162 | 0.5609 | 0.6835 |
| 32 | Durham | 0.4876 | 0.4641 | 0.5535 | 0.6091 | 0.6422 | 0.6909 | 0.6926 | 0.7168 | 0.7434 | 0.8073 | 0.8083 | 0.8048 | 0.7915 | 0.7659 | 0.7689 | 0.7082 | 0.7081 | 0.7217 | 0.7149 |
| 33 | Edgecombe | 0.8900 | 0.7325 | 0.9183 | 0.8887 | 0.9414 | 0.9500 | 0.9571 | 0.9500 | 0.9502 | 0.9765 | 0.9286 | 0.8835 | 0.8835 | 0.8342 | 0.8600 | 0.8572 | 0.7141 | 0.7241 | 0.7255 |
| 34 | Forsyth | 0.4375 | 0.4749 | 0.5728 | 0.7539 | 0.6457 | 0.6953 | 0.7022 | 0.7221 | 0.7138 | 0.7179 | 0.7123 | 0.7040 | 0.7228 | 0.7003 | 0.7304 | 0.6650 | 0.6410 | 0.6520 | 0.6453 |
| 35 | Franklin | 0.4926 | 0.4486 | 0.5614 | 0.6786 | 0.7270 | 0.7438 | 0.7912 | 0.7812 | 0.8573 | 0.8785 | 0.8373 | 0.8494 | 0.8725 | 0.8041 | 0.9443 | 0.7322 | 0.7413 | 0.7403 | 0.7466 |

Effective Tax Rate History*

| | <u>County</u> | <u>2024/25</u> | <u>2023/24</u> | <u>2022/23</u> | <u>2021/22</u> | <u>2020/21</u> | <u>2019/20</u> | <u>2018/19</u> | <u>2017/18</u> | <u>2016/17</u> | <u>2015/16</u> | <u>2014/15</u> | <u>2013/14</u> | <u>2012/13</u> | <u>2011/12</u> | <u>2010/11</u> | <u>2009/10</u> | <u>2008/09</u> | <u>2007/08</u> | <u>2006/07</u> |
|----|---------------|----------------|----------------|----------------|----------------|----------------|----------------|----------------|----------------|----------------|----------------|----------------|----------------|----------------|----------------|----------------|----------------|----------------|----------------|----------------|
| 36 | Gaston | 0.5548 | 0.5903 | 0.5562 | 0.7028 | 0.7236 | 0.8147 | 0.7511 | 0.8055 | 0.8512 | 0.8660 | 0.9432 | 0.9205 | 0.9187 | 0.8619 | 0.8609 | 0.7919 | 0.7788 | 0.8137 | 0.8171 |
| 37 | Gates | 0.6022 | 0.6167 | 0.7414 | 0.7875 | 0.7913 | 0.7599 | 0.7717 | 0.7512 | 0.7885 | 0.8363 | 0.8619 | 0.7987 | 0.7845 | 0.6695 | 0.6653 | 0.6368 | 0.4241 | 0.4873 | 0.5380 |
| 38 | Graham | 0.4615 | 0.5894 | 0.4719 | 0.5600 | 0.6139 | 0.6430 | 0.5740 | 0.5741 | 0.5827 | 0.5829 | 0.4601 | 0.4600 | 0.4446 | 0.4418 | 0.4094 | 0.3002 | 0.3098 | 0.3268 | 0.2914 |
| 39 | Granville | 0.6105 | 0.4423 | 0.5670 | 0.6694 | 0.7338 | 0.7905 | 0.8400 | 0.8450 | 0.8694 | 0.8384 | 0.8579 | 0.8979 | 0.8345 | 0.7979 | 0.8448 | 0.7612 | 0.6501 | 0.6652 | 0.6613 |
| 40 | Greene | 0.5717 | 0.6227 | 0.6579 | 0.7397 | 0.7402 | 0.7831 | 0.7848 | 0.7994 | 0.7654 | 0.8175 | 0.8175 | 0.8099 | 0.7027 | 0.6869 | 0.7588 | 0.7498 | 0.6790 | 0.7197 | 0.7251 |
| 41 | Guilford | 0.5412 | 0.6205 | 0.7196 | 0.6022 | 0.6360 | 0.6678 | 0.6921 | 0.7287 | 0.7382 | 0.7271 | 0.7519 | 0.7651 | 0.7770 | 0.8115 | 0.8067 | 0.6714 | 0.6755 | 0.6411 | 0.6358 |
| 42 | Halifax | 0.6984 | 0.6080 | 0.6426 | 0.7208 | 0.7709 | 0.7280 | 0.7352 | 0.7621 | 0.7596 | 0.7164 | 0.6983 | 0.6800 | 0.6588 | 0.6494 | 0.7192 | 0.6251 | 0.5864 | 0.6685 | 0.7054 |
| 43 | Harnett | 0.4888 | 0.4876 | 0.5872 | 0.6310 | 0.6836 | 0.7001 | 0.7394 | 0.7464 | 0.7855 | 0.7849 | 0.7779 | 0.7666 | 0.7183 | 0.7077 | 0.7767 | 0.7178 | 0.6026 | 0.6157 | 0.6645 |
| 44 | Haywood | 0.3472 | 0.3828 | 0.4246 | 0.5630 | 0.4472 | 0.4940 | 0.5254 | 0.5781 | 0.5583 | 0.5611 | 0.5616 | 0.5544 | 0.5402 | 0.5254 | 0.6087 | 0.4298 | 0.4182 | 0.4292 | 0.4970 |
| 45 | Henderson | 0.3824 | 0.4306 | 0.4128 | 0.4931 | 0.5269 | 0.5572 | 0.4618 | 0.4901 | 0.5328 | 0.5108 | 0.5167 | 0.5294 | 0.4954 | 0.4879 | 0.4651 | 0.4028 | 0.4193 | 0.4525 | 0.4736 |
| 46 | Hertford | 0.6634 | 0.6915 | 0.7615 | 0.8429 | 0.8993 | 0.8417 | 0.8460 | 0.9750 | 0.9544 | 1.0623 | 0.9567 | 0.8980 | 0.9154 | 0.8495 | 0.9081 | 0.7867 | 0.7575 | 0.7490 | 0.8964 |
| 47 | Hoke | 0.5957 | 0.6272 | 0.7203 | 0.6913 | 0.7196 | 0.7372 | 0.7499 | 0.7661 | 0.7527 | 0.7449 | 0.7266 | 0.6907 | 0.6798 | 0.6766 | 0.7122 | 0.6474 | 0.6689 | 0.6758 | 0.7000 |
| 48 | Hyde | 0.9135 | 0.6274 | 0.6253 | 0.6805 | 0.6754 | 0.6720 | 0.6985 | 0.7188 | 0.7126 | 0.6633 | 0.6982 | 0.7464 | 0.7007 | 0.5800 | 0.5958 | 0.5095 | 0.5179 | 0.4742 | 0.4951 |
| 49 | Iredell | 0.4627 | 0.4815 | 0.3841 | 0.4627 | 0.5128 | 0.5200 | 0.4678 | 0.4964 | 0.5062 | 0.5193 | 0.4850 | 0.5082 | 0.4996 | 0.4787 | 0.4514 | 0.4221 | 0.4098 | 0.4423 | 0.4224 |
| 50 | Jackson | 0.2510 | 0.2999 | 0.3634 | 0.3800 | 0.3668 | 0.3729 | 0.3758 | 0.3761 | 0.3895 | 0.3933 | 0.3811 | 0.3914 | 0.3498 | 0.3036 | 0.2854 | 0.2963 | 0.2800 | 0.3153 | 0.3316 |
| 51 | Johnston | 0.4330 | 0.4588 | 0.5897 | 0.6972 | 0.7362 | 0.7481 | 0.6725 | 0.7089 | 0.7467 | 0.7607 | 0.7756 | 0.7912 | 0.7947 | 0.7698 | 0.7924 | 0.6751 | 0.6673 | 0.6962 | 0.7153 |
| 52 | Jones | 0.7022 | 0.6968 | 0.7215 | 0.7396 | 0.7410 | 0.7958 | 0.7993 | 0.8040 | 0.7687 | 0.7336 | 0.7561 | 0.6874 | 0.7051 | 0.6273 | 0.6949 | 0.6242 | 0.6121 | 0.5904 | 0.6600 |
| 53 | Lee | 0.5698 | 0.6157 | 0.5394 | 0.6966 | 0.7251 | 0.7559 | 0.7660 | 0.7708 | 0.7872 | 0.7152 | 0.7083 | 0.7362 | 0.7362 | 0.7215 | 0.7690 | 0.7163 | 0.7046 | 0.7500 | 0.6946 |
| 54 | Lenoir | 0.4975 | 0.5480 | 0.6949 | 0.8066 | 0.8151 | 0.8301 | 0.8120 | 0.8297 | 0.9069 | 0.8701 | 0.8430 | 0.8302 | 0.8668 | 0.8237 | 0.8144 | 0.7967 | 0.7648 | 0.7722 | 0.7956 |
| 55 | Lincoln | 0.4627 | 0.4893 | 0.4667 | 0.5233 | 0.5510 | 0.5809 | 0.5195 | 0.5581 | 0.5724 | 0.5951 | 0.5986 | 0.6412 | 0.6243 | 0.5900 | 0.5878 | 0.5560 | 0.5654 | 0.5128 | 0.5494 |
| 56 | Macon | 0.2632 | 0.2722 | 0.3575 | 0.3622 | 0.3619 | 0.3761 | 0.3638 | 0.3585 | 0.3633 | 0.3487 | 0.3520 | 0.3627 | 0.3358 | 0.3151 | 0.2780 | 0.2592 | 0.2360 | 0.2450 | 0.2865 |
| 57 | Madison | 0.3411 | 0.3144 | 0.3625 | 0.4923 | 0.4970 | 0.4251 | 0.4310 | 0.4249 | 0.4551 | 0.4678 | 0.4538 | 0.4749 | 0.5186 | 0.4215 | 0.7246 | 0.3392 | 0.3338 | 0.3682 | 0.4382 |
| 58 | Martin | 0.5262 | 0.5846 | 0.8021 | 0.8114 | 0.8572 | 0.8408 | 0.8677 | 0.8017 | 0.8025 | 0.7952 | 0.7920 | 0.7362 | 0.6770 | 0.6625 | 0.6455 | 0.6713 | 0.5723 | 0.6397 | 0.6355 |
| 59 | Mcdowell | 0.4887 | 0.5623 | 0.4285 | 0.5089 | 0.5518 | 0.5634 | 0.5363 | 0.5316 | 0.5390 | 0.5366 | 0.5364 | 0.5280 | 0.5205 | 0.5224 | 0.5735 | 0.4074 | 0.4400 | 0.4681 | 0.4894 |
| 60 | Mecklenburg | 0.4478 | 0.4571 | 0.4586 | 0.5459 | 0.5774 | 0.6081 | 0.6151 | 0.6526 | 0.7038 | 0.7325 | 0.7683 | 0.8157 | 0.7934 | 0.7839 | 0.8509 | 0.6868 | 0.6953 | 0.0000 | 0.7678 |
| 61 | Mitchell | 0.4194 | 0.4527 | 0.5587 | 0.4965 | 0.5478 | 0.5596 | 0.5725 | 0.5965 | 0.5543 | 0.5300 | 0.5264 | 0.4507 | 0.4180 | 0.4180 | 0.4146 | 0.4267 | 0.2818 | 0.3095 | 0.3396 |
| 62 | Montgomery | 0.3868 | 0.4296 | 0.5220 | 0.5825 | 0.6101 | 0.5595 | 0.5811 | 0.6041 | 0.6246 | 0.6007 | 0.5957 | 0.6019 | 0.5454 | 0.4788 | 0.7424 | 0.4220 | 0.4176 | 0.4466 | 0.4848 |
| 63 | Moore | 0.2802 | 0.3230 | 0.3894 | 0.4677 | 0.4876 | 0.5129 | 0.4449 | 0.4554 | 0.4636 | 0.4639 | 0.4794 | 0.4929 | 0.4659 | 0.4571 | 0.4624 | 0.4360 | 0.4508 | 0.4450 | 0.3990 |
| 64 | Nash | 0.6194 | 0.4182 | 0.4750 | 0.5648 | 0.5979 | 0.6197 | 0.6201 | 0.6594 | 0.6850 | 0.6823 | 0.6746 | 0.6742 | 0.6658 | 0.6482 | 0.7244 | 0.6448 | 0.5734 | 0.5795 | 0.6167 |
| 65 | New Hanover | 0.2944 | 0.3166 | 0.4400 | 0.5556 | 0.4397 | 0.4650 | 0.4968 | 0.5431 | 0.5617 | 0.5347 | 0.5171 | 0.5563 | 0.5341 | 0.5260 | 0.5556 | 0.4388 | 0.4239 | 0.4075 | 0.4612 |
| 66 | Northampton | 0.6826 | 0.8066 | 0.6960 | 0.8517 | 0.8959 | 0.9316 | 0.8782 | 0.9200 | 0.9232 | 0.9113 | 0.9799 | 0.9775 | 0.9551 | 0.8977 | 0.8545 | 0.6715 | 0.7160 | 0.7649 | 0.5544 |
| 67 | Onslow | 0.5171 | 0.5629 | 0.6649 | 0.6029 | 0.6292 | 0.6695 | 0.6950 | 0.6761 | 0.6749 | 0.6750 | 0.6604 | 0.6135 | 0.5907 | 0.5798 | 0.6160 | 0.4728 | 0.4160 | 0.4495 | 0.5030 |
| 68 | Orange | 0.5561 | 0.5803 | 0.6813 | 0.8563 | 0.7713 | 0.7891 | 0.8099 | 0.8377 | 0.8711 | 0.8595 | 0.8830 | 0.8908 | 0.9022 | 0.8504 | 0.9436 | 0.8492 | 0.7917 | 0.7898 | 0.8104 |
| 69 | Pamlico | 0.4446 | 0.4698 | 0.5276 | 0.5772 | 0.6178 | 0.5667 | 0.5781 | 0.5947 | 0.5806 | 0.5804 | 0.5218 | 0.5937 | 0.6080 | 0.4745 | 0.7196 | 0.3619 | 0.3159 | 0.2774 | 0.3753 |
| 70 | Pasquotank | 0.4627 | 0.5289 | 0.6048 | 0.6620 | 0.6665 | 0.6976 | 0.7426 | 0.7415 | 0.7600 | 0.7896 | 0.7662 | 0.7546 | 0.6664 | 0.6364 | 0.6678 | 0.5156 | 0.4718 | 0.4321 | 0.4800 |

Effective Tax Rate History*

| | <u>County</u> | <u>2024/25</u> | <u>2023/24</u> | <u>2022/23</u> | <u>2021/22</u> | <u>2020/21</u> | <u>2019/20</u> | <u>2018/19</u> | <u>2017/18</u> | <u>2016/17</u> | <u>2015/16</u> | <u>2014/15</u> | <u>2013/14</u> | <u>2012/13</u> | <u>2011/12</u> | <u>2010/11</u> | <u>2009/10</u> | <u>2008/09</u> | <u>2007/08</u> | <u>2006/07</u> |
|-----|---------------|----------------|----------------|----------------|----------------|----------------|----------------|----------------|----------------|----------------|----------------|----------------|----------------|----------------|----------------|----------------|----------------|----------------|----------------|----------------|
| 71 | Pender | 0.4047 | 0.4621 | 0.4631 | 0.5506 | 0.5968 | 0.6259 | 0.5883 | 0.6295 | 0.6588 | 0.6822 | 0.5389 | 0.5168 | 0.5193 | 0.5155 | 0.6698 | 0.4172 | 0.3618 | 0.4009 | 0.4155 |
| 72 | Perquimans | 0.5200 | 0.4739 | 0.5083 | 0.5304 | 0.5900 | 0.6086 | 0.5717 | 0.5907 | 0.5654 | 0.5794 | 0.5810 | 0.5291 | 0.5588 | 0.5035 | 0.4071 | 0.4346 | 0.4100 | 0.3940 | 0.4848 |
| 73 | Person | 0.5443 | 0.5759 | 0.6576 | 0.7124 | 0.6538 | 0.6795 | 0.6704 | 0.6880 | 0.7047 | 0.7363 | 0.7116 | 0.7117 | 0.6994 | 0.6584 | 0.7520 | 0.6710 | 0.6232 | 0.6360 | 0.6323 |
| 74 | Pitt | 0.5662 | 0.4762 | 0.5543 | 0.6756 | 0.6793 | 0.6744 | 0.6727 | 0.6879 | 0.6882 | 0.6751 | 0.6800 | 0.6870 | 0.6790 | 0.6603 | 0.7208 | 0.6518 | 0.6613 | 0.6252 | 0.6482 |
| 75 | Polk | 0.3596 | 0.3553 | 0.4343 | 0.5304 | 0.4569 | 0.4837 | 0.4973 | 0.5292 | 0.5201 | 0.5252 | 0.5161 | 0.5218 | 0.5213 | 0.4606 | 0.5906 | 0.4883 | 0.4134 | 0.4227 | 0.4653 |
| 76 | Randolph | 0.4194 | 0.4711 | 0.4849 | 0.5525 | 0.5775 | 0.6027 | 0.5883 | 0.6040 | 0.6295 | 0.6276 | 0.6419 | 0.6377 | 0.6159 | 0.5712 | 0.6152 | 0.5347 | 0.5130 | 0.5177 | 0.4611 |
| 77 | Richmond | 0.7698 | 0.6346 | 0.7329 | 0.7960 | 0.7953 | 0.8290 | 0.8295 | 0.7718 | 0.7961 | 0.8155 | 0.8562 | 0.8025 | 0.8362 | 0.8167 | 0.8110 | 0.7754 | 0.8100 | 0.8047 | 0.7777 |
| 78 | Robeson | 0.7327 | 0.5697 | 0.6537 | 0.7119 | 0.7480 | 0.7666 | 0.7712 | 0.7585 | 0.7686 | 0.7696 | 0.7700 | 0.7561 | 0.7546 | 0.7700 | 0.7935 | 0.6654 | 0.6752 | 0.7178 | 0.7237 |
| 79 | Rockingham | 0.5730 | 0.4833 | 0.5411 | 0.6361 | 0.6875 | 0.7004 | 0.6876 | 0.7066 | 0.7322 | 0.7206 | 0.7018 | 0.7311 | 0.7220 | 0.6898 | 0.7095 | 0.6297 | 0.6210 | 0.6328 | 0.5646 |
| 80 | Rowan | 0.5094 | 0.5539 | 0.4825 | 0.5647 | 0.6205 | 0.6525 | 0.6308 | 0.6404 | 0.6488 | 0.6788 | 0.7074 | 0.6484 | 0.6057 | 0.6511 | 0.5996 | 0.5754 | 0.5755 | 0.5937 | 0.5979 |
| 81 | Rutherford | 0.4308 | 0.4492 | 0.4103 | 0.5278 | 0.5500 | 0.5886 | 0.5653 | 0.5642 | 0.6185 | 0.6070 | 0.6237 | 0.6070 | 0.6096 | 0.5325 | 0.5376 | 0.4837 | 0.4942 | 0.4963 | 0.5029 |
| 82 | Sampson | 0.6081 | 0.6320 | 0.6786 | 0.7674 | 0.7988 | 0.8196 | 0.7694 | 0.8267 | 0.8502 | 0.8610 | 0.8514 | 0.8340 | 0.7989 | 0.7850 | 0.8505 | 0.6550 | 0.6895 | 0.6919 | 0.6973 |
| 83 | Scotland | 0.6783 | 0.7433 | 0.8323 | 0.9146 | 1.0032 | 1.0061 | 1.0442 | 1.0519 | 1.0883 | 1.0500 | 1.0387 | 1.1143 | 1.1223 | 0.9898 | 1.0138 | 0.9611 | 0.8996 | 0.9709 | 1.0050 |
| 84 | Stanly | 0.4411 | 0.4500 | 0.5074 | 0.6613 | 0.5656 | 0.5873 | 0.6240 | 0.6588 | 0.6079 | 0.6238 | 0.6384 | 0.6613 | 0.6336 | 0.6092 | 0.7644 | 0.5822 | 0.5488 | 0.6068 | 0.6176 |
| 85 | Stokes | 0.4790 | 0.5261 | 0.5991 | 0.6596 | 0.5803 | 0.6179 | 0.6429 | 0.6592 | 0.6136 | 0.6119 | 0.6453 | 0.5979 | 0.6784 | 0.6182 | 0.6409 | 0.5992 | 0.5368 | 0.5510 | 0.5744 |
| 86 | Surry | 0.4533 | 0.4274 | 0.4886 | 0.5794 | 0.5379 | 0.5463 | 0.5641 | 0.5717 | 0.5798 | 0.5743 | 0.5771 | 0.5796 | 0.5805 | 0.5705 | 0.6200 | 0.5599 | 0.5749 | 0.5686 | 0.6161 |
| 87 | Swain | 0.2508 | 0.2411 | 0.2948 | 0.3594 | 0.3057 | 0.3237 | 0.3492 | 0.3548 | 0.3731 | 0.3871 | 0.3641 | 0.3597 | 0.3186 | 0.3019 | 0.3670 | 0.2181 | 0.2188 | 0.2397 | 0.3109 |
| 88 | Transylvania | 0.3664 | 0.4013 | 0.5116 | 0.6350 | 0.5327 | 0.5871 | 0.4843 | 0.4960 | 0.5104 | 0.4729 | 0.4667 | 0.4486 | 0.3947 | 0.3900 | 0.4278 | 0.3933 | 0.4304 | 0.4142 | 0.4428 |
| 89 | Tyrrell | 0.6135 | 0.7113 | 0.8541 | 0.8422 | 0.9402 | 0.8159 | 0.9485 | 0.8279 | 1.0064 | 0.9862 | 0.7984 | 0.7760 | 0.7117 | 0.7068 | 0.7226 | 0.6766 | 0.5797 | 0.5495 | 0.6644 |
| 90 | Union | 0.3938 | 0.4126 | 0.4823 | 0.7309 | 0.5653 | 0.5777 | 0.6175 | 0.6904 | 0.7307 | 0.7743 | 0.8450 | 0.7779 | 0.7905 | 0.7392 | 0.8413 | 0.6384 | 0.6414 | 0.5975 | 0.5791 |
| 91 | Vance | 0.7134 | 0.4892 | 0.6655 | 0.7197 | 0.7651 | 0.8399 | 0.8611 | 0.8710 | 0.9133 | 0.9504 | 0.9727 | 1.0861 | 1.0234 | 0.9131 | 0.8286 | 0.7392 | 0.7980 | 0.6827 | 0.7360 |
| 92 | Wake | 0.5065 | 0.4250 | 0.4988 | 0.6900 | 0.6005 | 0.6085 | 0.5824 | 0.5799 | 0.5979 | 0.6172 | 0.6097 | 0.5837 | 0.5879 | 0.5639 | 0.6324 | 0.5304 | 0.5335 | 0.5513 | 0.5355 |
| 93 | Warren | 0.5586 | 0.5712 | 0.6980 | 0.7246 | 0.8100 | 0.8113 | 0.8372 | 0.7823 | 0.8756 | 0.7505 | 0.7809 | 0.7108 | 0.6826 | 0.6233 | 0.5842 | 0.5837 | 0.5516 | 0.3479 | 0.4562 |
| 94 | Washington | 0.8236 | 0.8500 | 0.8476 | 0.8550 | 0.8550 | 0.8550 | 0.8653 | 0.8806 | 0.8222 | 0.7900 | 0.8177 | 0.7761 | 0.7912 | 0.7171 | 0.7900 | 0.6293 | 0.6800 | 0.6484 | 0.7480 |
| 95 | Watauga | 0.2216 | 0.2435 | 0.3129 | 0.3180 | 0.3443 | 0.3726 | 0.3380 | 0.3579 | 0.3110 | 0.3121 | 0.3095 | 0.3223 | 0.3193 | 0.3065 | 0.3385 | 0.2465 | 0.2453 | 0.2630 | 0.3053 |
| 96 | Wayne | 0.5137 | 0.5196 | 0.6188 | 0.6267 | 0.6526 | 0.6638 | 0.6521 | 0.6551 | 0.6623 | 0.6674 | 0.6707 | 0.6666 | 0.7040 | 0.6988 | 0.7637 | 0.6299 | 0.6327 | 0.6719 | 0.6676 |
| 97 | Wilkes | 0.5000 | 0.5705 | 0.5998 | 0.6074 | 0.6388 | 0.6501 | 0.6384 | 0.6360 | 0.6246 | 0.6555 | 0.6434 | 0.6806 | 0.6510 | 0.6572 | 0.6599 | 0.5402 | 0.5299 | 0.5624 | 0.5259 |
| 98 | Wilson | 0.5994 | 0.4145 | 0.5233 | 0.6154 | 0.6786 | 0.6916 | 0.7231 | 0.7460 | 0.7357 | 0.7947 | 0.8057 | 0.7925 | 0.7858 | 0.7675 | 0.7706 | 0.7079 | 0.7300 | 0.6660 | 0.6962 |
| 99 | Yadkin | 0.4873 | 0.6399 | 0.5142 | 0.5957 | 0.6210 | 0.6331 | 0.6361 | 0.6624 | 0.6732 | 0.6832 | 0.6845 | 0.7201 | 0.7725 | 0.7097 | 0.7715 | 0.7434 | 0.6492 | 0.6721 | 0.6405 |
| 100 | Yancey | 0.5085 | 0.5198 | 0.5606 | 0.5611 | 0.5546 | 0.5447 | 0.5407 | 0.5650 | 0.5963 | 0.5208 | 0.4588 | 0.5255 | 0.4664 | 0.4510 | 0.4957 | 0.4447 | 0.4488 | 0.3167 | 0.3344 |

*The effective tax rate is calculated by applying the county sales ratio median factor to the county property tax rate.

**Local Taxes on Real Estate Transfers
By Authorized Counties**

| Fiscal Year | Camden \$ | Chowan \$ | Currituck \$ | Dare \$ | Pasquotank \$ | Perquimans \$ | Total \$ |
|-------------|--------------|--------------|-----------------|------------|------------------|------------------|-------------|
| 2013-2014 | 407,233 | 248,177 | 2,831,474 | 2,876,203 | 913,026 | 210,972 | 7,487,085 |
| 2014-2015 | 587,693 | 394,647 | 2,968,642 | 5,160,876 | 804,935 | 278,116 | 10,194,909 |
| 2015-2016 | 428,919 | 330,811 | 3,367,062 | 4,171,595 | 1,026,814 | 353,196 | 9,678,397 |
| 2016-2017 | 461,199 | 366,642 | 3,790,324 | 4,342,199 | 1,131,482 | 315,902 | 10,407,748 |
| 2017-2018 | 543,753 | 515,190 | 4,165,710 | 4,662,508 | 1,810,495 | 443,018 | 12,140,674 |
| 2018-2019 | 740,843 | 393,485 | 4,492,630 | 4,889,415 | 1,366,860 | 406,048 | 12,289,281 |
| 2019-2020 | 739,177 | 405,772 | 5,167,824 | 4,912,660 | 1,780,337 | 521,529 | 13,527,299 |
| 2020-2021 | 983,763 | 777,334 | 11,672,841 | 11,090,170 | 2,262,705 | 947,905 | 27,734,718 |
| 2021-2022 | 1,078,334 | 881,789 | 9,962,417 | 11,616,946 | 3,395,262 | 1,112,388 | 28,047,136 |
| 2022-2023 | 826,725 | 729,789 | 7,552,146 | 7,393,411 | 3,459,679 | 820,418 | 20,782,168 |

Notes:

Chowan County shares with the Town of Edenton and Dare County shares with the Towns of Kill Devil Hills, Kitty Hawk, Manteo, Nags Head, Southern Shores and Duck.

Municipal Share of County Real Estate Transfer Tax

| Fiscal Year | Chowan County | Dare County | | | | | | Total Dare Municipalities \$ |
|-------------|--------------------------|-----------------------------------|-----------------------------|-------------------------|----------------------------|----------------------------------|-----------------------|------------------------------------|
| | Town of Edenton \$ | Town of Kill Devil Hills \$ | Town of Kitty Hawk \$ | Town of Manteo \$ | Town of Nags Head \$ | Town of Southern Shores \$ | Town of Duck \$ | |
| 2013-2014 | 58,721 | 458,562 | 210,447 | 127,860 | 532,837 | 242,633 | 196,122 | 1,827,181 |
| 2014-2015 | 97,729 | 544,249 | 270,943 | 160,933 | 653,615 | 241,077 | 277,819 | 2,246,365 |
| 2015-2016 | 67,031 | 587,479 | 295,507 | 159,900 | 658,595 | 236,759 | 270,329 | 2,275,600 |
| 2016-2017 | 95,328 | 643,763 | 333,266 | 155,708 | 617,313 | 222,407 | 327,516 | 2,395,301 |
| 2017-2018 | 64,873 | 716,569 | 375,581 | 172,965 | 592,775 | 248,575 | 364,462 | 2,535,800 |
| 2018-2019 | 96,489 | 719,137 | 374,593 | 173,308 | 711,883 | 249,211 | 362,418 | 2,687,039 |
| 2019-2020 | 113,971 | 719,654 | 369,067 | 173,342 | 719,914 | 245,958 | 374,793 | 2,716,699 |
| 2020-2021 | 246,540 | 1,638,790 | 840,435 | 394,732 | 1,639,383 | 560,093 | 853,475 | 6,173,448 |
| 2021-2022 | 293,930 | 1,778,083 | 887,179 | 418,446 | 1,727,795 | 570,551 | 826,336 | 6,502,320 |
| 2022-2023 | 186,216 | 1,065,462 | 528,799 | 246,511 | 1,108,709 | 446,629 | 535,483 | 3,931,593 |

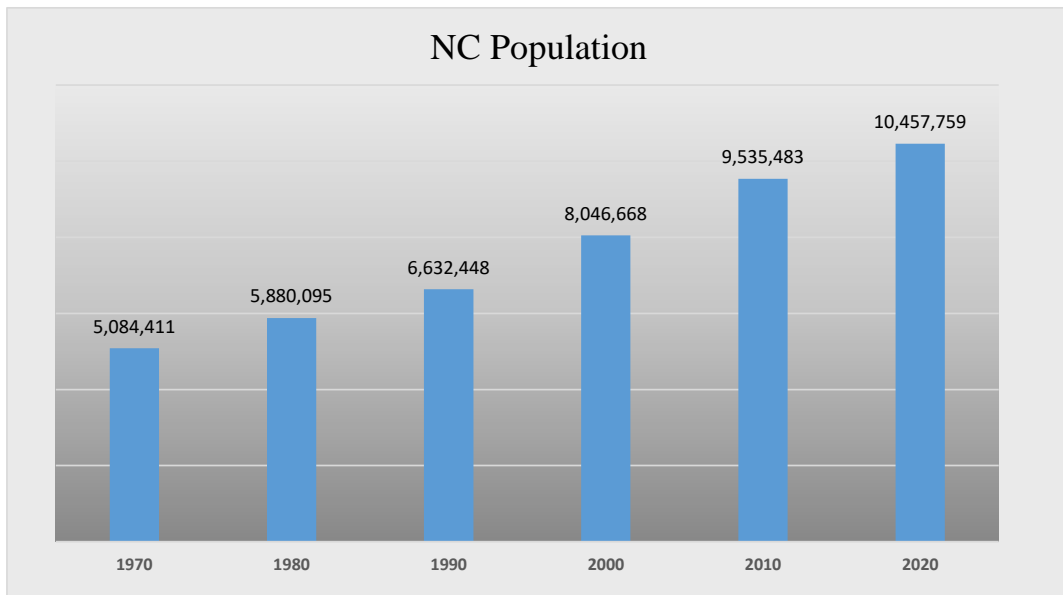
Certified North Carolina Population Estimates
Per the Office of State Budget and Management (OSBM)

| County | 2023 | 2020 | 2010 | 2000 | 1990 | 1980 | 1970 |
|------------|---------|---------|---------|---------|---------|---------|---------|
| Alamance | 181,097 | 171,980 | 151,131 | 130,750 | 108,213 | 99,319 | 96,502 |
| Alexander | 36,231 | 36,372 | 37,198 | 33,566 | 27,544 | 24,999 | 19,466 |
| Alleghany | 11,513 | 10,867 | 11,155 | 10,672 | 9,590 | 9,587 | 8,134 |
| Anson | 21,619 | 22,030 | 26,948 | 25,268 | 23,474 | 25,649 | 23,488 |
| Ashe | 26,694 | 26,533 | 27,281 | 24,394 | 22,209 | 22,325 | 19,571 |
| Avery | 17,510 | 17,807 | 17,797 | 17,149 | 14,867 | 14,409 | 12,655 |
| Beaufort | 44,003 | 44,529 | 47,759 | 44,916 | 42,283 | 40,355 | 35,980 |
| Bertie | 16,856 | 17,865 | 21,282 | 19,765 | 20,388 | 21,024 | 20,528 |
| Bladen | 29,153 | 29,405 | 35,190 | 32,252 | 28,663 | 30,491 | 26,477 |
| Brunswick | 160,440 | 137,530 | 107,431 | 73,121 | 50,985 | 35,777 | 24,223 |
| Buncombe | 277,047 | 270,224 | 238,318 | 206,365 | 174,778 | 160,897 | 145,022 |
| Burke | 89,974 | 87,349 | 90,912 | 89,163 | 75,740 | 72,504 | 60,364 |
| Cabarrus | 242,880 | 227,304 | 178,011 | 131,043 | 98,935 | 85,895 | 74,629 |
| Caldwell | 81,960 | 80,526 | 83,029 | 77,747 | 70,709 | 67,746 | 56,699 |
| Camden | 10,737 | 10,379 | 9,980 | 6,884 | 5,904 | 5,829 | 5,453 |
| Carteret | 70,268 | 67,571 | 66,469 | 59,334 | 52,553 | 41,092 | 31,603 |
| Caswell | 22,461 | 22,680 | 23,719 | 23,474 | 20,693 | 20,705 | 19,055 |
| Catawba | 166,196 | 160,924 | 154,358 | 141,700 | 118,412 | 105,208 | 90,873 |
| Chatham | 81,248 | 76,597 | 63,505 | 49,396 | 38,759 | 33,415 | 29,554 |
| Cherokee | 29,691 | 28,708 | 27,444 | 24,261 | 20,170 | 18,933 | 16,330 |
| Chowan | 13,710 | 13,689 | 14,793 | 14,522 | 13,506 | 12,558 | 10,764 |
| Clay | 11,725 | 11,049 | 10,587 | 8,778 | 7,155 | 6,619 | 5,180 |
| Cleveland | 100,498 | 99,779 | 98,078 | 96,129 | 84,713 | 83,435 | 72,556 |
| Columbus | 50,389 | 50,240 | 58,098 | 54,758 | 49,587 | 51,037 | 46,937 |
| Craven | 103,605 | 101,700 | 103,505 | 91,526 | 81,613 | 71,043 | 62,554 |
| Cumberland | 337,970 | 334,776 | 319,431 | 302,978 | 274,713 | 247,160 | 212,042 |
| Currituck | 31,396 | 28,342 | 23,547 | 18,179 | 13,736 | 11,089 | 6,976 |
| Dare | 38,019 | 37,002 | 33,920 | 29,959 | 22,746 | 13,377 | 6,995 |
| Davidson | 176,388 | 169,180 | 162,878 | 147,248 | 126,677 | 113,162 | 95,627 |
| Davie | 44,249 | 42,822 | 41,240 | 34,841 | 27,859 | 24,599 | 18,855 |
| Duplin | 49,178 | 48,280 | 58,505 | 49,054 | 39,995 | 40,952 | 38,015 |
| Durham | 337,263 | 325,751 | 269,974 | 223,270 | 181,854 | 152,235 | 132,681 |
| Edgecombe | 48,491 | 48,728 | 56,552 | 55,604 | 56,692 | 55,988 | 52,341 |
| Forsyth | 393,062 | 383,274 | 350,670 | 306,274 | 265,878 | 243,704 | 215,118 |
| Franklin | 77,561 | 68,908 | 60,619 | 47,284 | 36,414 | 30,055 | 26,820 |
| Gaston | 240,820 | 228,618 | 206,086 | 190,445 | 175,093 | 162,568 | 148,415 |
| Gates | 10,297 | 10,388 | 12,197 | 10,521 | 9,305 | 8,875 | 8,524 |
| Graham | 7,985 | 8,013 | 8,861 | 7,996 | 7,196 | 7,217 | 6,562 |
| Granville | 62,174 | 61,023 | 57,529 | 48,486 | 38,341 | 34,043 | 32,762 |
| Greene | 20,153 | 20,423 | 21,362 | 18,957 | 15,384 | 16,117 | 14,967 |
| Guilford | 550,202 | 542,255 | 488,406 | 420,848 | 347,420 | 317,154 | 288,645 |
| Halifax | 46,616 | 48,401 | 54,691 | 57,444 | 55,516 | 55,076 | 54,354 |
| Harnett | 140,984 | 133,834 | 114,678 | 90,978 | 67,833 | 59,570 | 49,667 |
| Haywood | 63,949 | 62,114 | 59,036 | 54,025 | 46,942 | 46,495 | 41,710 |
| Henderson | 120,597 | 116,495 | 106,740 | 89,184 | 69,326 | 58,617 | 42,838 |
| Hertford | 18,772 | 21,357 | 24,669 | 22,588 | 22,523 | 23,368 | 24,439 |
| Hoke | 55,054 | 52,007 | 46,952 | 33,708 | 22,856 | 20,383 | 16,436 |
| Hyde | 4,671 | 4,565 | 5,810 | 5,817 | 5,411 | 5,873 | 5,571 |
| Iredell | 202,038 | 187,694 | 159,437 | 122,631 | 92,935 | 82,538 | 72,197 |
| Jackson | 44,274 | 43,109 | 40,271 | 33,103 | 26,846 | 25,811 | 21,593 |
| Johnston | 241,049 | 217,723 | 168,878 | 121,998 | 81,306 | 70,599 | 61,737 |

Certified North Carolina Population Estimates
Per the Office of State Budget and Management (OSBM)

| County | 2023 | 2020 | 2010 | 2000 | 1990 | 1980 | 1970 |
|--------------|------------|------------|-----------|-----------|-----------|-----------|-----------|
| Jones | 9,208 | 9,114 | 10,153 | 10,311 | 9,414 | 9,705 | 9,779 |
| Lee | 67,308 | 63,576 | 57,866 | 49,196 | 41,370 | 36,718 | 30,467 |
| Lenoir | 53,966 | 55,046 | 59,495 | 59,636 | 57,274 | 59,819 | 55,204 |
| Lincoln | 94,819 | 87,155 | 78,265 | 63,810 | 50,319 | 42,372 | 32,682 |
| Macon | 38,152 | 37,102 | 33,922 | 29,802 | 35,681 | 35,135 | 30,648 |
| Madison | 21,753 | 21,173 | 20,764 | 19,612 | 23,499 | 20,178 | 15,788 |
| Martin | 21,183 | 21,933 | 24,505 | 25,549 | 16,953 | 16,827 | 16,003 |
| McDowell | 44,521 | 44,511 | 44,996 | 42,134 | 25,078 | 25,948 | 24,730 |
| Mecklenburg | 1,162,168 | 1,118,182 | 919,628 | 695,348 | 511,481 | 404,270 | 354,656 |
| Mitchell | 14,721 | 14,902 | 15,579 | 15,687 | 14,433 | 14,428 | 13,447 |
| Montgomery | 25,833 | 25,730 | 27,798 | 26,797 | 23,352 | 22,469 | 19,267 |
| Moore | 107,861 | 100,126 | 88,247 | 74,772 | 59,000 | 50,505 | 39,048 |
| Nash | 97,802 | 95,027 | 95,840 | 87,378 | 76,677 | 67,153 | 59,122 |
| New Hanover | 239,514 | 225,730 | 202,667 | 160,315 | 120,284 | 103,471 | 82,996 |
| Northampton | 16,503 | 17,248 | 22,099 | 22,051 | 20,798 | 22,195 | 23,099 |
| Onslow | 213,447 | 204,842 | 177,772 | 150,418 | 149,838 | 112,784 | 103,126 |
| Orange | 150,913 | 149,013 | 133,801 | 115,589 | 93,851 | 77,055 | 57,567 |
| Pamlico | 12,521 | 12,250 | 13,144 | 12,896 | 11,368 | 10,398 | 9,467 |
| Pasquotank | 41,417 | 40,611 | 40,661 | 34,890 | 31,298 | 28,462 | 26,824 |
| Pender | 67,464 | 60,325 | 52,217 | 41,071 | 28,855 | 22,262 | 18,149 |
| Perquimans | 13,278 | 12,966 | 13,453 | 11,369 | 10,447 | 9,486 | 8,351 |
| Person | 39,461 | 39,082 | 39,464 | 35,603 | 30,180 | 29,164 | 25,914 |
| Pitt | 174,842 | 170,059 | 168,148 | 133,759 | 108,480 | 90,146 | 73,900 |
| Polk | 19,742 | 19,219 | 20,510 | 18,299 | 14,416 | 12,984 | 11,735 |
| Randolph | 146,496 | 144,359 | 141,752 | 130,503 | 106,546 | 91,300 | 76,358 |
| Richmond | 42,068 | 42,740 | 46,639 | 46,597 | 44,518 | 45,161 | 39,889 |
| Robeson | 116,438 | 115,863 | 134,168 | 123,170 | 105,170 | 101,610 | 84,842 |
| Rockingham | 92,416 | 91,157 | 93,643 | 92,018 | 86,064 | 83,426 | 72,402 |
| Rowan | 152,450 | 147,281 | 138,428 | 130,364 | 110,605 | 99,186 | 90,035 |
| Rutherford | 64,692 | 64,286 | 67,810 | 62,923 | 56,919 | 53,787 | 47,337 |
| Sampson | 59,514 | 58,838 | 63,431 | 60,157 | 47,297 | 49,687 | 44,954 |
| Scotland | 33,567 | 34,039 | 36,157 | 35,952 | 33,763 | 32,273 | 26,929 |
| Stanly | 64,999 | 62,524 | 60,585 | 58,092 | 51,765 | 48,517 | 42,822 |
| Stokes | 45,493 | 44,464 | 47,401 | 44,640 | 37,223 | 33,086 | 23,782 |
| Surry | 71,774 | 71,345 | 73,673 | 71,208 | 61,704 | 59,449 | 51,415 |
| Swain | 13,827 | 14,082 | 13,981 | 12,980 | 11,268 | 10,283 | 8,835 |
| Transylvania | 33,193 | 32,908 | 33,090 | 29,316 | 25,520 | 23,417 | 19,713 |
| Tyrrell | 3,480 | 3,134 | 4,407 | 4,143 | 3,856 | 3,975 | 3,806 |
| Union | 257,682 | 239,266 | 201,292 | 123,834 | 84,210 | 70,436 | 54,714 |
| Vance | 41,263 | 42,433 | 45,422 | 42,946 | 38,892 | 36,748 | 32,691 |
| Wake | 1,194,900 | 1,134,824 | 900,993 | 627,906 | 426,301 | 301,429 | 229,006 |
| Warren | 18,615 | 18,590 | 20,972 | 19,861 | 17,265 | 16,232 | 15,340 |
| Washington | 10,548 | 10,934 | 13,228 | 13,730 | 13,997 | 14,801 | 14,038 |
| Watauga | 54,972 | 53,909 | 51,079 | 42,684 | 36,952 | 31,666 | 23,404 |
| Wayne | 117,748 | 116,989 | 122,623 | 113,449 | 104,666 | 97,054 | 85,408 |
| Wilkes | 65,987 | 65,827 | 69,340 | 65,630 | 59,393 | 58,657 | 49,524 |
| Wilson | 78,792 | 78,648 | 81,234 | 73,810 | 66,061 | 63,132 | 57,486 |
| Yadkin | 37,722 | 37,187 | 38,406 | 36,352 | 30,488 | 28,439 | 24,599 |
| Yancey | 18,524 | 18,491 | 17,818 | 17,758 | 15,419 | 14,934 | 12,629 |
| Total | 10,846,274 | 10,457,759 | 9,535,483 | 8,046,668 | 6,632,448 | 5,880,095 | 5,084,411 |

Certified North Carolina Population Estimates
Per the Office of State Budget and Management (OSBM)



The Office of State Budget and Management (OSBM) compiles an annual report of county and municipal population estimates for the purpose of allocating state revenues that are shared on the basis of population.

Government Unit Responsible for Municipal Property Tax Bills (County or Municipality)

| County | Municipality | Levy is processed by: |
|---------------|-------------------------|------------------------------|
| Moore | Town Of Aberdeen | County |
| Hertford | Town Of Ahoskie | County |
| Stanly | City Of Albemarle | County |
| Pamlico | Town Of Alliance | County |
| Cherokee | Town Of Andrews | Municipality |
| Harnett | Town Of Angier | County |
| Wake | Town Of Angier | County |
| Anson | Town Of Ansonville | County |
| Wake | Town Of Apex | County |
| Guilford | City Of Archdale | County |
| Randolph | City Of Archdale | County |
| Johnston | Town Of Archer Lodge | County |
| Randolph | Town Of Asheboro | County |
| Buncombe | City Of Asheville | County |
| Bertie | Town Of Askewville | County |
| Pender | Town Of Atkinson | County |
| Carteret | Town Of Atlantic Beach | Municipality |
| Bertie | Town Of Aulander | County |
| Beaufort | Town Of Aurora | County |
| Sampson | Town Of Auryville | County |
| Pitt | Town Of Ayden | County |
| Stanly | Town Of Badin | County |
| Nash | Town Of Bailey | County |
| Mitchell | Town Of Bakersville | Municipality |
| Avery | Town Of Banner Elk | Municipality |
| Beaufort | Town Of Bath | County |
| Pamlico | Town Of Bayboro | County |
| Martin | Town Of Bear Grass | County |
| Carteret | Town Of Beaufort | County |
| Avery | Town Of Beech Mountain | Municipality |
| Watauga | Town Of Beech Mountain | Municipality |
| Beaufort | Town Of Belhaven | County |
| Gaston | City Of Belmont | County |
| Brunswick | Town Of Belville | County |
| Cleveland | Town Of Belwood | County |
| Harnett | Town Of Benson | County |
| Johnston | Town Of Benson | County |
| Davie | Town Of Bermuda Run | County |
| Gaston | City Of Bessemer City | County |
| Forsyth | Town Of Bethania | County |
| Pitt | Town Of Bethel | County |
| Duplin | Town Of Beulaville | Municipality |
| Buncombe | Town Of Biltmore Forest | Municipality |
| Montgomery | Town Of Biscoe | County |
| Wilson | Town Of Black Creek | County |
| Buncombe | Town Of Black Mountain | County |
| Bladen | Town Of Bladenboro | Municipality |
| Caldwell | Town Of Blowing Rock | Municipality |
| Watauga | Town Of Blowing Rock | Municipality |
| Columbus | Town Of Boardman | County |

| County | Municipality | Levy is processed by: |
|---------------|------------------------------|------------------------------|
| Carteret | Town Of Bogue | County |
| Brunswick | City Of Boiling Spring Lakes | County |
| Cleveland | Town Of Boiling Springs | County |
| Brunswick | Town Of Bolivia | County |
| Columbus | Town Of Bolton | Municipality |
| Watauga | Town Of Boone | County |
| Yadkin | Town Of Boonville | County |
| Rutherford | Town Of Bostic | County |
| Translyvania | City Of Brevard | Municipality |
| Craven | Town Of Bridgeton | County |
| Harnett | Town Of Broadway | County |
| Lee | Town Of Broadway | County |
| Catawba | Town Of Brookford | County |
| Columbus | Town Of Brunswick | County |
| Swain | Town Of Bryson City | Municipality |
| Franklin | Town Of Bunn | County |
| Pender | Town Of Burgaw | County |
| Alamance | City Of Burlington | County |
| Guilford | City Of Burlington | County |
| Yancey | Town Of Burnsville | Municipality |
| Granville | Town Of Butner | County |
| Brunswick | Town Of Calabash | County |
| Duplin | Town Of Calypso | County |
| Moore | Town Of Cameron | County |
| Montgomery | Town Of Candor | County |
| Haywood | Town Of Canton | County |
| Carteret | Town Of Cape Carteret | County |
| New Hanover | Town Of Carolina Beach | County |
| Brunswick | Town Of Carolina Shores | County |
| Orange | Town Of Carrboro | County |
| Moore | Town Of Carthage | County |
| Chatham | Town Of Cary | County |
| Wake | Town Of Cary | County |
| Cleveland | Town Of Casar | County |
| Nash | Town Of Castalia | County |
| Brunswick | Town Of Caswell Beach | County |
| Catawba | Town Of Catawba | County |
| Carteret | Town Of Cedar Point | County |
| Columbus | Town Of Cerro Gordo | Municipality |
| Columbus | Town Of Chadbourn | Municipality |
| Durham | Town Of Chapel Hill | County |
| Orange | Town Of Chapel Hill | County |
| Mecklenburg | City Of Charlotte | County |
| Gaston | City Of Cherryville | County |
| Rowan | Town Of China Grove | County |
| Beaufort | Town Of Chocowinity | County |
| Catawba | City Of Claremont | County |
| Bladen | Town Of Clarkton | Municipality |
| Johnston | Town Of Clayton | County |
| Wake | Town Of Clayton | County |

Government Unit Responsible for Municipal Property Tax Bills (County or Municipality)

| County | Municipality | Levy is processed by: |
|---------------|--------------------------|------------------------------|
| Rowan | Town Of Cleveland | County |
| Sampson | Town Of Clinton | County |
| Haywood | Town Of Clyde | County |
| Harnett | Town Of Coats | County |
| Hertford | Town Of Cofield | County |
| Bertie | Town Of Colerain | County |
| Tyrrell | Town Of Columbia | Municipality |
| Polk | Town Of Columbus | County |
| Hertford | Town Of Como | County |
| Cabarrus | City Of Concord | County |
| Edgecombe | Town Of Conetoe | County |
| Burke | Town Of Connelly Springs | County |
| Catawba | City Of Conover | County |
| Northampton | Town Of Conway | Municipality |
| Davie | Town Of Cooleemee | County |
| Mecklenburg | Town Of Cornelius | County |
| Craven | Town Of Cove City | County |
| Gaston | Town Of Cramerton | County |
| Granville | City Of Creedmoor | County |
| Washington | Town Of Creswell | County |
| Avery | Town Of Crossnore | Municipality |
| Gaston | Town Of Dallas | County |
| Stokes | Town Of Danbury | County |
| Iredell | Town Of Davidson | County |
| Mecklenburg | Town Of Davidson | County |
| Davidson | Town Of Denton | County |
| Jackson | Town Of Dillsboro | County |
| Richmond | Town Of Dobbins Heights | Municipality |
| Surry | Town Of Dobson | County |
| Craven | Town Of Dover | County |
| Burke | Town Of Drexel | Municipality |
| Bladen | Town Of Dublin | Municipality |
| Currituck | Town Of Duck | County |
| Harnett | City Of Dunn | County |
| Durham | City Of Durham | County |
| Orange | City Of Durham | County |
| Wake | City Of Durham | County |
| Cleveland | Town Of Earl | County |
| Bladen | Town Of East Arcadia | County |
| Yadkin | Town Of East Bend | County |
| Rowan | Town Of East Spencer | County |
| Cumberland | Town Of Eastover | County |
| Rockingham | City Of Eden | County |
| Chowan | Town Of Edenton | County |
| Camden | City Of Elizabeth City | Municipality |
| Pasquotank | City Of Elizabeth City | County |
| Bladen | Town Of Elizabethtown | Municipality |
| Avery | Town Of Elk Park | Municipality |
| Surry | Town Of Elkin | Municipality |
| Wilkes | Town Of Elkin | County |

| County | Municipality | Levy is processed by: |
|---------------|------------------------|------------------------------|
| Rutherford | Town Of Ellenboro | County |
| Richmond | Town Of Ellerbe | Municipality |
| Wilson | Town Of Elm City | County |
| Alamance | Town Of Elon | Municipality |
| Carteret | Town Of Emerald Isle | County |
| Halifax | Town Of Enfield | County |
| Harnett | Town Of Erwin | County |
| Wayne | Town Of Eureka | County |
| Martin | Town Of Everetts | County |
| Columbus | Town Of Fair Bluff | County |
| Robeson | Town Of Fairmont | County |
| Union | Town Of Fairview | County |
| Duplin | Town Of Faison | Municipality |
| Rowan | Town Of Faith | County |
| Cumberland | Town Of Falcon | County |
| Pitt | Town Of Falkland | County |
| Cleveland | Town Of Fallston | County |
| Pitt | Town Of Farmville | County |
| Cumberland | City Of Fayetteville | County |
| Henderson | Town Of Fletcher | Municipality |
| Graham | Town Of Fontana Dam | Municipality |
| Rutherford | Town Of Forest City | County |
| Pitt | Town Of Fountain | Municipality |
| Johnston | Town Of Four Oaks | County |
| Macon | Town Of Franklin | Municipality |
| Franklin | Town Of Franklinton | County |
| Randolph | Town Of Franklinville | County |
| Wayne | Town Of Fremont | County |
| Wake | Town Of Fuquay-Varina | County |
| Sampson | Town Of Garland | County |
| Wake | Town Of Garner | County |
| Northampton | Town Of Garysburg | Municipality |
| Northampton | Town Of Gaston | County |
| Gaston | City Of Gastonia | County |
| Gates | Town Of Gatesville | County |
| Scotland | Town Of Gibson | County |
| Alamance | Town Of Gibsonville | County |
| Guilford | Town Of Gibsonville | County |
| Burke | Town Of Glen Alpine | County |
| Cumberland | Town Of Godwin | County |
| Wayne | City Of Goldsboro | County |
| Chatham | Town Of Goldston | County |
| Alamance | City Of Graham | Municipality |
| Caldwell | Town Of Granite Falls | Municipality |
| Rowan | Town Of Granite Quarry | County |
| Pamlico | Town Of Grantsboro | County |
| Alamance | Town Of Green Level | County |
| Duplin | Town Of Greenevers | County |
| Guilford | City Of Greensboro | County |
| Pitt | City Of Greenville | County |

Government Unit Responsible for Municipal Property Tax Bills (County or Municipality)

| County | Municipality | Levy is processed by: |
|---------------|------------------------|------------------------------|
| Lenoir | Town Of Grifton | Municipality |
| Pitt | Town Of Grifton | Municipality |
| Pitt | Town Of Grimesland | County |
| Cleveland | Town Of Grover | County |
| Halifax | Town Of Halifax | County |
| Martin | Town Of Hamilton | County |
| Richmond | City Of Hamlet | Municipality |
| Iredell | Town Of Harmony | County |
| Sampson | Town Of Harrells | County |
| Hertford | Town Of Harrellsville | County |
| Cabarrus | Town Of Harrisburg | County |
| Martin | Town Of Hassell | County |
| Craven | City Of Havelock | County |
| Alamance | Town Of Haw River | County |
| Clay | Town Of Hayesville | County |
| Vance | City Of Henderson | County |
| Henderson | City Of Hendersonville | County |
| Perquimans | Town Of Hertford | County |
| Burke | City Of Hickory | Municipality |
| Caldwell | City Of Hickory | Municipality |
| Catawba | City Of Hickory | County |
| Davidson | City Of High Point | County |
| Forsyth | City Of High Point | County |
| Guilford | City Of High Point | County |
| Randolph | City Of High Point | County |
| Gaston | Town Of High Shoals | County |
| Jackson | Town Of Highlands | County |
| Macon | Town Of Highlands | County |
| Burke | Town Of Hildebran | County |
| Orange | Town Of Hillsborough | County |
| Halifax | Town Of Hobgood | County |
| Richmond | Town Of Hoffman | Municipality |
| Brunswick | Town Of Holden Beach | Municipality |
| Onslow | Town Of Holly Ridge | County |
| Wake | Town Of Holly Springs | County |
| Greene | Town Of Hookerton | Municipality |
| Cumberland | Town Of Hope Mills | County |
| Madison | Town Of Hot Springs | Municipality |
| Caldwell | Town Of Hudson | Municipality |
| Mecklenburg | Town Of Huntersville | County |
| Carteret | Town Of Indian Beach | Municipality |
| Union | Town Of Indian Trail | Municipality |
| Northampton | Town Of Jackson | Municipality |
| Onslow | City Of Jacksonville | County |
| Guilford | Town Of Jamestown | County |
| Martin | Town Of Jamesville | County |
| Ashe | Town Of Jefferson | County |
| Yadkin | Town Of Jonesville | Municipality |
| Cabarrus | City Of Kannapolis | County |
| Rowan | City Of Kannapolis | County |

| County | Municipality | Levy is processed by: |
|---------------|----------------------------|------------------------------|
| Bertie | Town Of Kelford | County |
| Duplin | Town Of Kenansville | County |
| Johnston | Town Of Kenly | County |
| Wilson | Town Of Kenly | County |
| Forsyth | Town Of Kernersville | County |
| Guilford | Town Of Kernersville | County |
| Currituck | Town Of Kill Devil Hills | County |
| Forsyth | City Of King | County |
| Stokes | City Of King | County |
| Cleveland | City Of Kings Mountain | County |
| Gaston | City Of Kings Mountain | County |
| Cleveland | Town Of Kingstown | County |
| Lenoir | City Of Kinston | County |
| Vance | Town Of Kittrell | County |
| Currituck | Town Of Kitty Hawk | County |
| Wake | Town Of Knightdale | County |
| New Hanover | Town Of Kure Beach | County |
| Lenoir | Town Of La Grange | County |
| Rutherford | Town Of Lake Lure | County |
| Union | Town Of Lake Park | Municipality |
| Graham | Town Of Lake Santeetlah | County |
| Columbus | Town Of Lake Waccamaw | County |
| Rowan | Town Of Landis | County |
| Ashe | Town Of Lansing | County |
| Northampton | Town Of Lasker | County |
| Cleveland | Town Of Lattimore | County |
| Henderson | Town Of Laurel Park | County |
| Scotland | City Of Laurinburg | Municipality |
| Cleveland | Town Of Lawndale | County |
| Edgecombe | Town Of Leggett | County |
| Brunswick | Town Of Leland | County |
| Caldwell | City Of Lenoir | Municipality |
| Bertie | Town Of Lewiston Woodville | County |
| Forsyth | Town Of Lewisville | County |
| Davidson | City Of Lexington | County |
| Randolph | Town Of Liberty | County |
| Anson | Town Of Lilesville | Municipality |
| Harnett | Town Of Lillington | County |
| Lincoln | City Of Lincolnton | County |
| Cumberland | Town Of Linden | County |
| Halifax | Town Of Littleton | County |
| Cabarrus | City Of Locust | County |
| Stanly | City Of Locust | County |
| Burke | Town Of Long View | County |
| Catawba | Town Of Long View | County |
| Franklin | Town Of Louisburg | County |
| Iredell | Town Of Love Valley | County |
| Gaston | Town Of Lowell | County |
| Wilson | Town Of Lucama | County |
| Robeson | Town Of Lumber Bridge | County |

Government Unit Responsible for Municipal Property Tax Bills (County or Municipality)

| County | Municipality | Levy is processed by: |
|---------------|-------------------------|------------------------------|
| Robeson | City Of Lumberton | Municipality |
| Edgecombe | Town Of Macclesfield | County |
| Warren | Town Of Macon | County |
| Rockingham | Town Of Madison | County |
| Haywood | Town Of Maggie Valley | County |
| Duplin | Town Of Magnolia | County |
| Catawba | Town Of Maiden | County |
| Lincoln | Town Of Maiden | County |
| Currituck | Town Of Manteo | County |
| McDowell | City Of Marion | County |
| Madison | Town Of Mars Hill | Municipality |
| Madison | Town Of Marshall | Municipality |
| Union | Town Of Marshville | County |
| Mecklenburg | Town Of Matthews | County |
| Robeson | Town Of Maxton | Municipality |
| Scotland | Town Of Maxton | County |
| Rockingham | Town Of Mayodan | County |
| Jones | Town Of Maysville | County |
| Gaston | Town Of Mcadenville | County |
| Robeson | Town Of Mcdonald | County |
| Anson | Town Of Mcfarlan | County |
| Alamance | City Of Mebane | County |
| Orange | City Of Mebane | County |
| Pamlico | Town Of Mesic | County |
| Johnston | Town Of Micro | County |
| Vance | Town Of Middleburg | County |
| Nash | Town Of Middlesex | County |
| Cabarrus | Town Of Midland | County |
| Davidson | Town Of Midway | County |
| Henderson | Town Of Mills River | Municipality |
| Caswell | Town Of Milton | County |
| Union | Town Of Mineral Springs | County |
| Pamlico | Town Of Minnesott Beach | County |
| Mecklenburg | Town Of Mint Hill | County |
| Union | Town Of Mint Hill | County |
| Davie | Town Of Mocksville | County |
| Nash | Town Of Momeyer | County |
| Union | City Of Monroe | Municipality |
| Buncombe | Town Of Montreat | County |
| Iredell | Town Of Mooresville | County |
| Carteret | Town Of Morehead City | Municipality |
| Burke | City Of Morganton | Municipality |
| Durham | Town Of Morrisville | County |
| Wake | Town Of Morrisville | County |
| Anson | Town Of Morven | County |
| Surry | City Of Mount Airy | Municipality |
| Montgomery | Town Of Mount Gilead | County |
| Gaston | City Of Mount Holly | County |
| Duplin | Town Of Mount Olive | County |
| Wayne | Town Of Mount Olive | County |

| County | Municipality | Levy is processed by: |
|---------------|-----------------------------|------------------------------|
| Cabarrus | Town Of Mount Pleasant | County |
| Hertford | Town Of Murfreesboro | County |
| Cherokee | Town Of Murphy | Municipality |
| Currituck | Town Of Nags Head | Municipality |
| Nash | Town Of Nashville | Municipality |
| Brunswick | Town Of Navassa | County |
| Craven | City Of New Bern | County |
| Stanly | Town Of New London | County |
| Avery | Town Of Newland | Municipality |
| Carteret | Town Of Newport | Municipality |
| Catawba | City Of Newton | County |
| Sampson | Town Of Newton Grove | County |
| Warren | Town Of Norlina | County |
| Onslow | Town Of North Topsail Beach | County |
| Wilkes | Town Of North Wilkesboro | County |
| Brunswick | Town Of Northwest | County |
| Stanly | Town Of Norwood | County |
| Martin | Town Of Oak City | County |
| Brunswick | Town Of Oak Island | Municipality |
| Guilford | Town Of Oak Ridge | County |
| Stanly | Town Of Oakboro | County |
| Brunswick | Town Of Ocean Isle Beach | Municipality |
| McDowell | Town Of Old Fort | County |
| Pamlico | Town Of Oriental | County |
| Alamance | Town Of Ossipee | County |
| Granville | City Of Oxford | County |
| Beaufort | Town Of Pantego | County |
| Robeson | Town Of Parkton | County |
| Martin | Town Of Parmele | County |
| Cleveland | Town Of Patterson Springs | County |
| Anson | Town Of Peachland | County |
| Carteret | Town Of Peletier | County |
| Robeson | Town Of Pembroke | Municipality |
| Wayne | Town Of Pikeville | County |
| Surry | Town Of Pilot Mountain | County |
| Carteret | Town Of Pine Knoll Shores | Municipality |
| Johnston | Town Of Pine Level | County |
| Moore | Town Of Pinebluff | Municipality |
| Edgecombe | Town Of Pinetops | County |
| Mecklenburg | Town Of Pineville | County |
| Lenoir | Town Of Pink Hill | County |
| Chatham | Town Of Pittsboro | County |
| Guilford | Town Of Pleasant Garden | County |
| Washington | Town Of Plymouth | Municipality |
| Anson | Town Of Polkton | County |
| Cleveland | Town Of Polkville | County |
| Jones | Town Of Pollocksville | County |
| Bertie | Town Of Powellsville | County |
| Johnston | Town Of Princeton | County |
| Edgecombe | Town Of Princeville | County |

Government Unit Responsible for Municipal Property Tax Bills (County or Municipality)

| County | Municipality | Levy is processed by: |
|--------------|----------------------------|-----------------------|
| Robeson | Town Of Proctorville | County |
| Hoke | City Of Raeford | Municipality |
| Durham | City Of Raleigh | County |
| Wake | City Of Raleigh | County |
| Randolph | Town Of Ramseur | County |
| Randolph | City Of Randleman | County |
| Gaston | Town Of Ranlo | County |
| Robeson | Town Of Raynham | County |
| Stanly | Town Of Red Cross | County |
| Robeson | Town Of Red Springs | County |
| Rockingham | City Of Reidsville | County |
| Robeson | Town Of Rennert | County |
| Burke | Town Of Rhodhiss | County |
| Caldwell | Town Of Rhodhiss | County |
| Northampton | Town Of Rich Square | County |
| Stanly | Town Of Richfield | County |
| Onslow | Town Of Richlands | County |
| Craven | Town Of River Bend | County |
| Halifax | City Of Roanoke Rapids | County |
| Moore | Town Of Robbins | County |
| Graham | Town Of Robbinsville | County |
| Martin | Town Of Robersonville | County |
| Richmond | City Of Rockingham | Municipality |
| Rowan | Town Of Rockwell | County |
| Edgecombe | City Of Rocky Mount | Municipality |
| Nash | City Of Rocky Mount | Municipality |
| Wake | Town Of Rolesville | County |
| Wilkes | Town Of Ronda | County |
| Washington | Town Of Roper | Municipality |
| Duplin | Town Of Rose Hill | County |
| Sampson | Town Of Roseboro | Municipality |
| Transylvania | Town Of Rosman | County |
| Robeson | Town Of Rowland | County |
| Person | City Of Roxboro | County |
| Bertie | Town Of Roxobel | County |
| Forsyth | Town Of Rural Hall | County |
| Rutherford | Town Of Ruth | County |
| Burke | Town Of Rutherford College | County |
| Caldwell | Town Of Rutherford College | County |
| Rutherford | Town Of Rutherfordton | County |
| Pender | Town Of Saint Helena | County |
| Sampson | Town Of Salemburg | County |
| Rowan | City Of Salisbury | County |
| Henderson | City Of Saluda | County |
| Polk | City Of Saluda | County |
| Brunswick | Town Of Sandy Creek | County |
| Columbus | Town Of Sandyfield | County |
| Lee | City Of Sanford | County |
| Wilson | Town Of Saratoga | County |
| Caldwell | Town Of Sawmills | County |

| County | Municipality | Levy is processed by: |
|-------------|-------------------------|-----------------------|
| Halifax | Town Of Scotland Neck | County |
| Northampton | Town Of Seaboard | County |
| Randolph | Town Of Seagrove | County |
| Guilford | Town Of Sedalia | County |
| Johnston | Town Of Selma | County |
| Avery | Town Of Seven Devils | Municipality |
| Watauga | Town Of Seven Devils | Municipality |
| Wayne | Town Of Seven Springs | County |
| Northampton | Town Of Severn | Municipality |
| Brunswick | Town Of Shallotte | County |
| Edgecombe | Town Of Sharpsburg | County |
| Nash | Town Of Sharpsburg | County |
| Wilson | Town Of Sharpsburg | County |
| Cleveland | City Of Shelby | County |
| Chatham | Town Of Siler City | County |
| Wilson | Town Of Sims | County |
| Johnston | Town Of Smithfield | County |
| Greene | Town Of Snow Hill | County |
| Moore | Town Of Southern Pines | County |
| Currituck | Town Of Southern Shores | County |
| Brunswick | City Of Southport | County |
| Alleghany | Town Of Sparta | Municipality |
| Edgecombe | Town Of Speed | County |
| Rowan | Town Of Spencer | County |
| Rutherford | Town Of Spindale | County |
| Nash | Town Of Spring Hope | Municipality |
| Cumberland | Town Of Spring Lake | County |
| Mitchell | Town Of Spruce Pine | Municipality |
| Robeson | Town Of St Pauls | Municipality |
| Brunswick | Town Of St. James | County |
| Randolph | Town Of Staley | County |
| Mecklenburg | Town Of Stallings | County |
| Union | Town Of Stallings | County |
| Stanly | Town Of Stanfield | County |
| Gaston | Town Of Stanley | County |
| Wilson | Town Of Stantonsburg | County |
| Montgomery | Town Of Star | County |
| Iredell | City Of Statesville | County |
| Cumberland | Town Of Stedman | County |
| Granville | Town Of Stem | County |
| Rockingham | Town Of Stoneville | County |
| Pamlico | Town Of Stonewall | County |
| Granville | Town Of Stovall | County |
| Avery | Town Of Sugar Mountain | Municipality |
| Guilford | Town Of Summerfield | County |
| Brunswick | Town Of Sunset Beach | County |
| Onslow | Town Of Surf City | Municipality |
| Pender | Town Of Surf City | Municipality |
| Onslow | Town Of Swansboro | County |
| Jackson | Town Of Sylva | Municipality |

Government Unit Responsible for Municipal Property Tax Bills (County or Municipality)

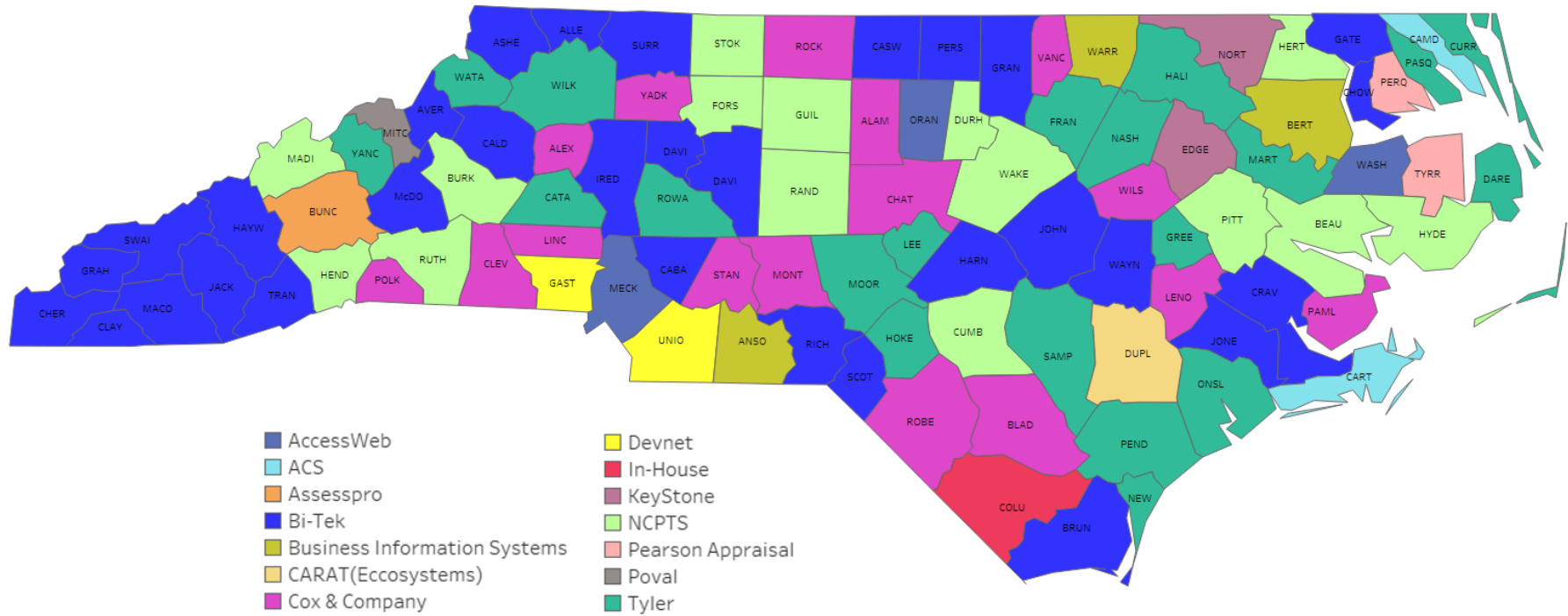
| County | Municipality | Levy is processed by: |
|---------------|------------------------|------------------------------|
| Columbus | Town Of Tabor City | County |
| Bladen | Town Of Tar Heel | Municipality |
| Edgecombe | Town Of Tarboro | Municipality |
| Alexander | Town Of Taylorsville | County |
| Moore | Town Of Taylortown | County |
| Duplin | Town Of Teachey | County |
| Davidson | City Of Thomasville | County |
| Randolph | City Of Thomasville | County |
| Pender | Town Of Topsail Beach | Municipality |
| Craven | Town Of Trent Woods | County |
| Jones | Town Of Trenton | County |
| Randolph | Town Of Trinity | County |
| Iredell | Town Of Troutman | County |
| Montgomery | Town Of Troy | Municipality |
| Polk | Town Of Tryon | Municipality |
| Sampson | Town Of Turkey | County |
| Union | Town Of Unionville | Municipality |
| Burke | Town Of Valdese | County |
| Craven | Town Of Vanceboro | County |
| Pamlico | Town Of Vandemere | County |
| Brunswick | Town Of Varnamtown | County |
| Moore | Town Of Vass | County |
| Cleveland | Town Of Waco | County |
| Cumberland | Town Of Wade | County |
| Anson | Town Of Wadesboro | County |
| Scotland | Town Of Wagram | County |
| Franklin | Town Of Wake Forest | County |
| Wake | Town Of Wake Forest | County |
| Forsyth | Town Of Walkertown | County |
| Duplin | Town Of Wallace | County |
| Pender | Town Of Wallace | County |
| Davidson | City Of Wallburg | County |
| Stokes | Town Of Walnut Cove | County |
| Greene | Town Of Walstonburg | County |
| Warren | Town Of Warrenton | County |
| Duplin | Town Of Warsaw | County |
| Beaufort | Town Of Washington | County |
| Beaufort | Town Of Washingtonpark | County |
| Pender | Town Of Watha | County |
| Union | Town Of Waxhaw | County |
| Haywood | Town Of Waynesville | County |
| Buncombe | Town Of Weaverville | County |
| Jackson | Town Of Webster | County |
| Union | Town Of Weddington | Municipality |
| Halifax | Town Of Weldon | County |
| Wake | Town Of Wendell | County |
| Ashe | Town Of West Jefferson | Municipality |
| Edgecombe | Town Of Whitakers | County |
| Nash | Town Of Whitakers | County |
| Bladen | Town Of White Lake | Municipality |

| County | Municipality | Levy is processed by: |
|---------------|-----------------------------|------------------------------|
| Columbus | City Of Whiteville | Municipality |
| Guilford | Town Of Whitsett | County |
| Wilkes | Town Of Wilkesboro | Municipality |
| Martin | City Of Williamston | Municipality |
| New Hanover | City Of Wilmington | County |
| Wilson | City Of Wilson | County |
| Johnston | Town Of Wilson'S Mills | County |
| Bertie | Town Of Windsor | County |
| Perquimans | Town Of Winfall | County |
| Union | Town Of Wingate | County |
| Forsyth | City Of Winston-Salem | County |
| Pitt | Town Of Winterville | Municipality |
| Hertford | Town Of Winton | County |
| Buncombe | Town Of Woodfin | County |
| Northampton | Town Of Woodland | County |
| New Hanover | Town Of Wrightsville Beach | County |
| Yadkin | Town Of Yadkinville | Municipality |
| Caswell | Town Of Yanceyville | County |
| Franklin | Town Of Youngsville | Municipality |
| Wake | Town Of Zebulon | County |
| Rutherford | Chimney Rock Village | County |
| Moore | Foxfire Village | Municipality |
| Alamance | Village Of Alamance | County |
| Brunswick | Village Of Bald Head Island | County |
| Caldwell | Village Of Cedar Rock | County |
| Forsyth | Village Of Clemmons | County |
| Henderson | Village Of Flat Rock | Municipality |
| Jackson | Village Of Forest Hills | County |
| Union | Village Of Marvin | County |
| Stanly | Village Of Misenheimer | County |
| Moore | Village Of Pinehurst | County |
| Pitt | Village Of Simpson | County |
| Forsyth | Village Of Tobaccoville | County |
| Wayne | Village Of Walnut Creek | County |
| Union | Village Of Wesley Chapel | County |
| Moore | Village Of Whispering Pines | County |
| Union | Village Of Wesley Chapel | County |
| Moore | Village Of Whispering Pines | County |

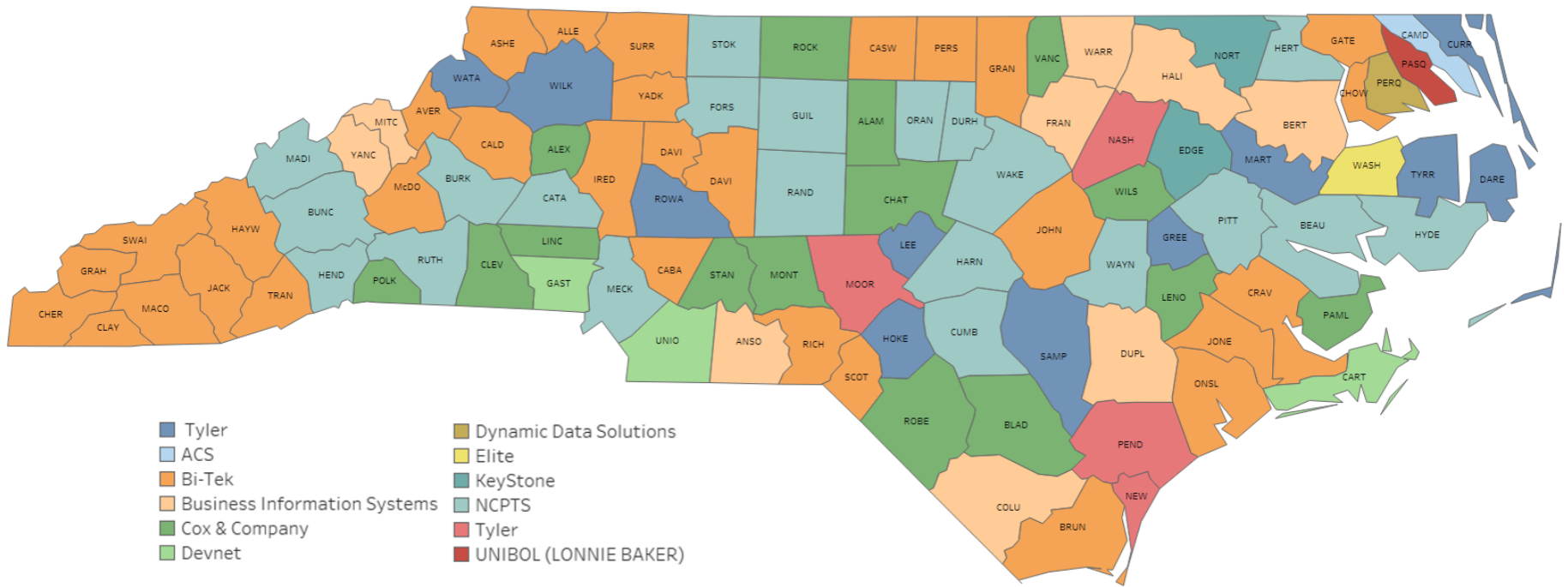
Discount Rates for Counties and Municipalities

| <u>County</u> | <u>Municipality</u> | <u>Percentage by Month Paid</u> | | | <u>County</u> | <u>Municipality</u> | <u>Percentage by Month Paid</u> | | |
|---------------|---------------------|---------------------------------|-------------|---------------|---------------|---------------------|---------------------------------|-------------|---------------|
| | | <u>June</u> | <u>July</u> | <u>August</u> | | | <u>June</u> | <u>July</u> | <u>August</u> |
| Alamance | | | 0.50% | 0.50% | Martin | Williamston | | | 2.00% |
| Alamance | Alamance | | 0.50% | 0.50% | Mcdowell | | 1.00% | | 1.00% |
| Alamance | Burlington | | | 2.00% | Mecklenburg | Cornelius | | 2.00% | 1.00% |
| Alamance | Haw River | | 0.50% | 0.50% | Mitchell | | | 3.00% | |
| Alamance | Elon College | | 0.50% | 0.50% | Mitchell | Bakersville | 2.00% | 2.00% | 2.00% |
| Alamance | Graham | | 2.00% | 2.00% | Mitchell | Spruce Pine | 3.00% | 2.00% | |
| Alamance | Mebane | | | 2.00% | Moore | | | 2.00% | 2.00% |
| Alleghany | | | 2.00% | 2.00% | Moore | Robbins | | 2.00% | 2.00% |
| Alleghany | Sparta | 2.00% | 2.00% | 2.00% | Moore | Vass | | 2.00% | 2.00% |
| Ashe | | | 2.00% | 2.00% | Moore | Whispering Pines | | 1.50% | 1.50% |
| Ashe | Jefferson | | 2.00% | 2.00% | Spring Hope | | 2.00% | 1.50% | 1.00% |
| Bladen | | | 1.00% | 1.00% | Northampton | Conway | 2.00% | 1.00% | 1.00% |
| Bladen | Elizabethtown | | | 2.00% | Northampton | Gaston | 2.00% | 1.00% | 1.00% |
| Burke | | | 2.00% | 1.00% | Northampton | Garysburg | 2.00% | 1.00% | 1.00% |
| Burke | Morganton | | 2.00% | 1.00% | Pasquotank | | | 0.50% | 0.50% |
| Caldwell | | | 2.00% | 1.00% | Pasquotank | Elizabeth City | | 1.00% | 1.00% |
| Caldwell | Hudson | | 5.00% | 4.00% | Pitt | | | 0.50% | 0.50% |
| Carteret | Morehead City | | 2.00% | 2.00% | Pitt | Falkland | | 2.00% | 2.00% |
| Cleveland | | | 0.75% | 0.75% | Pitt | Greenville | | 2.00% | 2.00% |
| Columbus | | | 2.00% | 2.00% | Pitt | Grimesville | | 2.00% | 2.00% |
| Columbus | Chadbourn | | 2.00% | 2.00% | Pitt | Simpson | | 2.00% | 2.00% |
| Columbus | Whiteville | | 2.00% | 2.00% | Polk | | | 2.00% | 1.00% |
| Dare | Nags Head | | 1.00% | 1.00% | Polk | Columbus | | 2.00% | 1.00% |
| Davidson | | | 1.50% | 1.00% | Polk | Tryon | | 2.00% | 2.00% |
| Duplin | | 2.00% | 2.00% | 2.00% | Randolph | | | 2.00% | 2.00% |
| Duplin | Beulaville | | 2.00% | 2.00% | Randolph | Asheboro | | 2.00% | 2.00% |
| Duplin | Greenevers | | 2.00% | 2.00% | Randolph | Archdale | | 2.00% | 1.50% |
| Duplin | Kenansville | | 2.00% | 2.00% | Richmond | | | | 1.00% |
| Duplin | Wallace | 2.00% | 2.00% | 2.00% | Robeson | | | 2.00% | 2.00% |
| Duplin | Warsaw | 2.00% | 2.00% | 2.00% | Robeson | Fairmont | | 2.00% | 2.00% |
| Forsyth | Kernersville | 2.00% | 2.00% | 2.00% | Robeson | Lumberton | | 1.00% | 1.00% |
| Franklin | | | 0.50% | 0.50% | Robeson | Maxton | | 2.00% | 2.00% |
| Franklin | Franklinton | | 0.50% | 0.50% | Robeson | Red Springs | 2.00% | 1.50% | 1.00% |
| Franklin | Louisburg | | 0.50% | 0.50% | Robeson | Rowland | | 2.00% | 2.00% |
| Graham | Robbinsville | | 2.00% | 1.00% | Rowan | | | 1.50% | 1.00% |
| Graham | Santeetlah | | 2.00% | 2.00% | Rowan | China Grove | | 1.00% | 1.00% |
| Granville | | | 1.50% | 1.50% | Rowan | Landis | | 1.50% | 1.00% |
| Granville | Oxford | | 1.50% | 1.50% | Rutherford | | | 0.50% | 0.50% |
| Greene | | | 2.00% | 1.00% | Rutherford | Bostic | | 0.50% | 0.50% |
| Greene | Hookerton | | 1.50% | 1.00% | Rutherford | Forest City | | 2.00% | 2.00% |
| Guilford | | | 1.00% | 1.00% | Rutherford | Rutherfordton | | 0.50% | 0.50% |
| Guilford | Greensboro | | 1.00% | 1.00% | Rutherford | Spindale | | 0.50% | 0.50% |
| Guilford | Jamestown | | 1.00% | 1.00% | Sampson | | | 2.00% | 2.00% |
| Guilford | Sedalia | | 1.00% | 1.00% | Sampson | Autryville | | 2.00% | 2.00% |
| Guilford | Summerfield | 0.50% | 0.50% | 0.50% | Sampson | Clinton | | 2.00% | 2.00% |
| Halifax | | | 2.00% | 2.00% | Scotland | | | 1.00% | 1.00% |
| Halifax | Enfield | 2.00% | 2.00% | 1.00% | Scotland | Laurinburg | | | 1.00% |
| Halifax | Roanoke Rapids | | 2.00% | 1.00% | Scotland | Wagram | 1.00% | 1.00% | 1.00% |
| Halifax | Scotland Neck | 2.00% | 1.50% | 1.00% | Stanly | | | 1.00% | 1.00% |
| Halifax | Weldon | 2.00% | 1.50% | 1.00% | Stanly | Albemarle | | 2.00% | 2.00% |
| Haywood | Canton | 2.00% | 1.50% | 1.00% | Stanly | Stanfield | | 1.00% | 1.00% |
| Haywood | Clyde | 2.00% | 1.50% | 1.00% | Stokes | | 2.00% | 2.00% | 2.00% |
| Haywood | Hazelwood | 2.00% | 1.50% | 1.00% | Stokes | King | | 2.00% | 2.00% |
| Haywood | Waynesville | 2.00% | 2.00% | 1.00% | Stokes | Walnut Cove | | 2.00% | 2.00% |
| Hertford | Cofield | 2.00% | 1.50% | 1.00% | Surry | | | 2.00% | 2.00% |
| Hertford | Como | 2.00% | 1.50% | 1.00% | Surry | Dobson | | 2.00% | 2.00% |
| Hertford | Harrellsville | 2.00% | 1.50% | 1.00% | Surry | Elkin | | 2.00% | 2.00% |
| Hoke | | | 2.00% | 2.00% | Surry | Pilot Mountain | | 2.00% | 2.00% |
| Johnston | Kenly | | 2.00% | 2.00% | Swain | Bryson City | 2.00% | 2.00% | |
| Jones | | | 1.50% | 1.50% | Transylvania | Brevard | 2.00% | 2.00% | 2.00% |
| Lenoir | Kinston | 2.00% | 2.00% | 1.00% | Union | Monroe | | 2.00% | 1.00% |
| Lenoir | Pink Hill | | 2.00% | 2.00% | Washington | | | 2.00% | 1.00% |
| Lincoln | | | 2.00% | 2.00% | Washington | Creswell | | 2.00% | 1.00% |
| Martin | Bear Grass | 2.00% | 2.00% | 2.00% | Wilkes | | | 1.50% | 1.50% |
| Martin | Hamilton | 2.00% | 2.00% | 2.00% | Wilson | Elm City | | 2.00% | 1.00% |
| Martin | Jamesville | | | 2.00% | Yadkin | | | | 2.00% |
| Martin | Oak City | 2.00% | 2.00% | 2.00% | Yancey | | | 2.00% | 2.00% |
| Martin | Parmele | 2.00% | 2.00% | 2.00% | | | | | |

Computer Assisted Mass Appraisal Software by County



Collection Software By County



Total Parcels by County

| County | Parcels | County | Parcels |
|---------------|----------------|---------------|----------------|
| Alamance | 75,884 | Johnston | 100,788 |
| Alexander | 25,138 | Jones | 9,500 |
| Alleghany | 15,300 | Lee | 32,401 |
| Anson | 18,300 | Lenoir | 35,492 |
| Ashe | 38,718 | Lincoln | 51,891 |
| Avery | 26,724 | Macon | 43,827 |
| Beaufort | 45,505 | Madison | 22,500 |
| Bertie | 18,935 | Martin | 16,662 |
| Bladen | 31,500 | McDowell | 31,288 |
| Brunswick | 155,289 | Mecklenburg | 403,342 |
| Buncombe | 129,152 | Mitchell | 16,966 |
| Burke | 58,828 | Montgomery | 29,929 |
| Cabarrus | 97,886 | Moore | 73,459 |
| Caldwell | 52,254 | Nash | 53,398 |
| Camden | 7,407 | New Hanover | 110,195 |
| Carteret | 60,976 | Northampton | 22,252 |
| Caswell | 16,600 | Onslow | 90,417 |
| Catawba | 88,709 | Orange | 56,974 |
| Chatham | 45,564 | Pamlico | 18,000 |
| Cherokee | 33,391 | Pasquotank | 22,033 |
| Chowan | 12,831 | Pender | 51,800 |
| Clay | 15,750 | Perquimans | 15,055 |
| Cleveland | 57,509 | Person | 27,306 |
| Columbus | 55,000 | Pitt | 79,364 |
| Craven | 59,392 | Polk | 16,860 |
| Cumberland | 138,454 | Randolph | 80,455 |
| Currituck | 25,322 | Richmond | 31,694 |
| Dare | 43,459 | Robeson | 79,500 |
| Davidson | 92,910 | Rockingham | 54,887 |
| Davie | 24,794 | Rowan | 80,634 |
| Duplin | 39,306 | Rutherford | 55,403 |
| Durham | 117,552 | Sampson | 50,608 |
| Edgecombe | 31,311 | Scotland | 22,264 |
| Forsyth | 161,391 | Stanly | 39,147 |
| Franklin | 45,402 | Stokes | 30,544 |
| Gaston | 110,050 | Surry | 43,635 |
| Gates | 7,926 | Swain | 12,186 |
| Graham | 9,884 | Transylvania | 29,127 |
| Granville | 0 | Tyrrell | 4,300 |
| Greene | 12,200 | Union | 105,000 |
| Guilford | 217,501 | Vance | 26,231 |
| Halifax | 39,455 | Wake | 427,527 |
| Harnett | 69,391 | Warren | 22,700 |
| Haywood | 49,867 | Washington | 10,689 |
| Henderson | 69,363 | Watauga | 49,352 |
| Hertford | 16,000 | Wayne | 66,469 |
| Hoke | 27,001 | Wilkes | 50,357 |
| Hyde | 8,514 | Wilson | 41,017 |
| Iredell | 104,270 | Yadkin | 28,100 |
| Jackson | 40,332 | Yancey | 16,948 |